

# Outer Dowsing Offshore Wind

## Consultation Report

### Appendix 5.1.6 Formal Notices Part 1

Date: March 2024

Document Reference: 5.1.6

Rev: 1.0

Company:	<b>Outer Dowsing Offshore Wind</b>		Asset:	<b>Whole Asset</b>		
Project:	<b>Whole Wind Farm</b>		Sub Project/Package:	Whole Asset		
Document Title or Description:	Appendix 5.1.6 Formal Notices					
Internal Document Number:	PP1-ODOW-DEV-CS-NTC-0001	3 <sup>rd</sup> Party Doc No (If applicable):	N/A			
Outer Dowsing Offshore Wind accepts no liability for the accuracy or completeness of the information in this document nor for any loss or damage arising from the use of such information.						
Rev No.	Date	Status / Reason for Issue	Author	Checked by	Reviewed by	Approved by
1.0	March 2024	DCO Application	ODOW	ODOW	ODOW	ODOW



## Appendix 5.1.6 Formal Notices

This Appendix includes the following documents:

- Annex 5.1.6A Section 47 Public Notice for the SoCC (October 2022)
- Annex 5.1.6B Section 47 Public Notice for Updated SoCC (January 2023)
- Annex 5.1.6C Section 48 Public Notice (June 2023)
- Annex 5.1.6D Section 48 Public Notice (October 2023)
- Annex 5.1.6E Section 46 Notice (June 2023)
- Annex 5.1.6F Section 46 Acknowledgement Letter (June 2023)
- Annex 5.1.6G Section 46 Notice (October 2023)
- Annex 5.1.6H Section 46 (December 2023)
- Annex 5.1.6I Section 46 Acknowledgement Letter (December 2023)
- Annex 5.1.6J Section 48 Notice Boston Standard (7 June 2023)
- Annex 5.1.6K Section 48 Notice Boston Standard (14 June 2023)
- Annex 5.1.6L Section 48 Notice Boston Target (7 June 2023)
- Annex 5.1.6M Section 48 Notice Boston Target (14 June 2023)
- Annex 5.1.6N Section 48 Notice Lincolnshire Free Press (6 June 2023)
- Annex 5.1.6O Section 48 Notice Lincolnshire Free Press (13 June 2023)
- Annex 5.1.6P Section 48 Notice Lincolnshire Echo (8 June 2023)
- Annex 5.1.6Q Section 48 Notice Lincolnshire Echo (15 June 2023)
- Annex 5.1.6R Section 48 Notice Louth Leader publications (7 June 2023)
- Annex 5.1.6S Section 48 Notice Louth Leader publications (14 June 2023)
- Annex 5.1.6T Section 48 Notice Spalding Guardian (8 June 2023)
- Annex 5.1.6U Section 48 Notice Spalding Guardian (15 June 2023)
- Annex 5.1.6V Section 48 Notice Spalding Voice (8 June 2023)
- Annex 5.1.6W Section 48 Notice Spalding Voice (15 June 2023)
- Annex 5.1.6X Section 48 Notice The Times (7 June 2023)
- Annex 5.1.6Y Section 48 Notice The London Gazette (7 June 2023)
- Annex 5.1.6Z Section 48 Notice Lloyds List (7 June 2023)
- Annex 5.1.6AA Section 48 Notice Fishing News (8 June 2023)
- Annex 5.1.6AB Section 48 Notice Boston Standard (11 October 2023)

- Annex 5.1.6AC Section 48 Notice Boston Standard (18 October 2023)
- Annex 5.1.6AD Section 48 Notice Boston Target (11 October 2023)
- Annex 5.1.6AE Section 48 Notice Boston Target (18 October 2023)
- Annex 5.1.6AF Section 48 Notice Lincolnshire Free Press (10 October 2023)
- Annex 5.1.6AG Section 48 Notice Lincolnshire Free Press (17 October 2023)
- Annex 5.1.6AH Section 48 Notice Lincolnshire Echo (12 October 2023)
- Annex 5.1.6AI Section 48 Notice Lincolnshire Echo (19 October 2023)
- Annex 5.1.6AJ Section 48 Notice Louth Leader publications (11 October 2023)
- Annex 5.1.6AK Section 48 Notice Louth Leader publications (18 October 2023)
- Annex 5.1.6AL Section 48 Notice Spalding Guardian (12 October 2023)
- Annex 5.1.6AM Section 48 Notice Spalding Guardian (19 October 2023)
- Annex 5.1.6AN Section 48 Notice Spalding Voice (12 October 2023)
- Annex 5.1.6AO Section 48 Notice Spalding Voice (19 October 2023)
- Annex 5.1.6AP Section 48 Notice The Times (12 October 2023)
- Annex 5.1.6AQ Section 48 Notice London Gazette (12 October 2023)
- Annex 5.1.6AR Section 48 Lloyds List (12 October 2023)
- Annex 5.1.6AS Section 48 Fishing News (27 October 2023)



## **Annex 5.1.6A Section 47 Public Notice for the SoCC (October 2022)**

# SECTION 47, PLANNING ACT 2008:

## NOTICE PUBLICISING A STATEMENT OF COMMUNITY CONSULTATION

GT R4 Limited, trading as Outer Dowsing Offshore Wind (the Applicant), intends to apply for consent to build and operate the Outer Dowsing Offshore Wind project, located approximately 54 km off the coast of Lincolnshire, England together with associated offshore and onshore infrastructure. The offshore export cables from the offshore wind turbines are proposed to make landfall south of Anderby Creek. From the landfall, the cables would continue underground to one of two different connection points – a connection to the existing overhead line circuits at Weston Marsh (north of Spalding) or to a proposed new National Grid substation (east of Alford).

We, the Applicant, intend to make an application to the Planning Inspectorate under section 37 of the Planning Act 2008 for a Development Consent Order (DCO) to authorise the proposed scheme.

Before submitting our application to the Planning Inspectorate, we are required to produce and publish a Statement of Community Consultation (SoCC), setting out how we will consult the local community about our proposals. In preparing the SoCC we have consulted with Lincolnshire County Council, East Lindsey District Council, Boston Borough Council and South Holland District Council as the host Local Planning Authorities, and have also consulted with North East Lincolnshire Council, West Lindsey District Council, North Kesteven District Council, South Kesteven District Council, Peterborough City Council, Fenland District Council, and Borough Council of King's Lynn and West Norfolk. We are also required to make the SoCC available for inspection by the public and publish this notice stating where and when it can be accessed.

Please refer to the SoCC for full details on how we will be consulting the local community on our plans for the Outer Dowsing Offshore Wind project. The SoCC can be viewed from 21st October 2022 throughout the pre-application period along with our suite of consultation materials, online at: [www.outerdowsing.com](http://www.outerdowsing.com).

Alternatively, paper copies of the SoCC can also be accessed (subject to availability and any COVID-19 restrictions in place at the time) from 21st October 2022 throughout the pre-application period at the following locations. Please contact the location beforehand to confirm provision of materials and opening hours.

Location	Address	Opening Hours
Mablethorpe Library and Customer Service Centre	Stanley Avenue Mablethorpe Lincolnshire LN12 1DP	The Lincolnshire County Council website contains opening hours and accessibility details for the following access points: <a href="https://www.lincolnshire.gov.uk/libraries-archives/lincolnshire-library-service">https://www.lincolnshire.gov.uk/libraries-archives/lincolnshire-library-service</a>
Skegness Library	23 Roman Bank Skegness Lincolnshire PE25 2SA	
Boston Library	County Hall Boston Lincolnshire PE21 6DY	
Pinchbeck Community Hub and Library	48 Knight Street Pinchbeck Lincolnshire PE11 3RU	
Lincolnshire County Council	County Offices Newland Lincoln LN1 1YL	Monday to Thursday – 09:00 – 17:00 Friday 09:00 – 16:30 Saturday & Sunday - Closed
East Lindsey District Council	Tedder Hall Manby Park, Louth Lincolnshire LN11 8UP	Monday to Friday – 08:45 – 17:00 Saturday & Sunday - Closed
South Holland District Council	Council Offices Priory Road Spalding Lincolnshire PE11 2XE	Monday to Friday – 09:00 – 17:00 Saturday & Sunday - Closed
Boston Borough Council	Municipal Buildings West Street Boston PE21 8QR	Monday to Thursday – 08:45 – 17:15 Friday – 08:45 – 16:45 Saturday & Sunday - Closed

If you are unable to access the SoCC, or you require it in another format such as large print, please contact the Applicant's project team using the following contact details:

**Email:** [contact@outerdowsing.com](mailto:contact@outerdowsing.com)

**Freephone information line:** 0808 175 2970

You can write to the Project free of charge at: FREEPOST ODOV  
(no stamp or further address details needed on the envelope)





## **Annex 5.1.6B Section 47 Public Notice for Updated SoCC (January 2023)**

## SECTION 47, PLANNING ACT 2008:

### NOTICE PUBLICISING AN UPDATED STATEMENT OF COMMUNITY CONSULTATION

GT R4 Limited, trading as Outer Dowsing Offshore Wind (the Applicant), intends to apply for consent to build and operate the Outer Dowsing Offshore Wind project, located approximately 54 km off the coast of Lincolnshire, England together with associated offshore and onshore infrastructure. The offshore export cables from the offshore wind turbines are proposed to make landfall south of Anderby Creek. From the landfall, the cables would continue underground to one of two different connection points – a connection to the existing overhead line circuits at Weston Marsh (north of Spalding) or to a proposed new National Grid substation (east of Alford).

We, the Applicant, intend to make an application to the Planning Inspectorate under section 37 of the Planning Act 2008 for a Development Consent Order (DCO) to authorise the proposed scheme.

Before submitting our application to the Planning Inspectorate, we are required to produce and publish a Statement of Community Consultation (SoCC), setting out how we will consult the local community about our proposals. In October 2022, we published a SoCC in accordance with Section 47 of the Planning Act 2008. The SoCC set out how we intended to consult with local communities within the vicinity of the Project.

In light of recent project developments, we have updated the SoCC. In preparing the updated SoCC we have consulted with Lincolnshire County Council, East Lindsey District Council, Boston Borough Council and South Holland District Council as the host Local Planning Authorities, and have also consulted with North East Lincolnshire Council, West Lindsey District Council, North Kesteven District Council, South Kesteven District Council, Peterborough City Council, Fenland District Council, Borough Council of King's Lynn and West Norfolk, the Marine Management Organisation and the Planning Inspectorate. We are also required to make the updated SoCC available for inspection by the public and publish this notice stating where and when it can be accessed.

Please refer to the updated SoCC for full details on how we will be consulting the local community on our plans for the Outer Dowsing Offshore Wind project. The updated SoCC can be viewed from 18 January 2022 throughout the pre-application period along with our suite of consultation materials, online at: [www.outerdowsing.com](http://www.outerdowsing.com).

Alternatively, paper copies of the SoCC can also be accessed (subject to availability and any COVID-19 restrictions in place at the time) from 25 January 2022 throughout the pre-application period at the following locations. Please contact the location beforehand to confirm provision of materials and opening hours.

Location	Address	Opening Hours
Mablethorpe Library and Customer Service Centre	Stanley Avenue Mablethorpe Lincolnshire LN12 1DP	The Lincolnshire County Council website contains opening hours and accessibility details for the following access points: <a href="https://www.lincolnshire.gov.uk/libraries-archives/lincolnshire-library-service">https://www.lincolnshire.gov.uk/libraries-archives/lincolnshire-library-service</a>
Skegness Library	23 Roman Bank Skegness Lincolnshire PE25 2SA	
Boston Library	County Hall Boston Lincolnshire PE21 6DY	
Pinchbeck Community Hub and Library	48 Knight Street Pinchbeck Lincolnshire PE11 3RU	
Lincolnshire County Council	County Offices Newland Lincoln LN1 1YL	Monday to Thursday – 09:00 – 17:00 Friday 09:00 – 16:30 Saturday & Sunday - Closed
East Lindsey District Council	The Hub, Mareham Road, Horncastle, Lincolnshire, LN9 6PH	Monday to Thursday – 08:45 – 17:00 Friday – 08.45-16.45 Saturday & Sunday - Closed
South Holland District Council	Council Offices Priory Road Spalding Lincolnshire PE11 2XE	Monday to Friday – 09:00 – 17:00 Saturday & Sunday - Closed
Boston Borough Council	Municipal Buildings West Street Boston PE21 8QR	Monday to Thursday – 08:45 – 17:15 Friday – 08:45 – 16:45 Saturday & Sunday - Closed

If you are unable to access the SoCC, or you require it in another format such as large print, please contact the Applicant's project team using the following contact details:

**Email:** [contact@outerdowsing.com](mailto:contact@outerdowsing.com)

**Freephone information line:** 0808 175 2970

You can write to the Project free of charge at: FREEPOST ODOV  
(no stamp or further address details needed on the envelope)





## **Annex 5.1.6C Section 48 Public Notice (June 2023)**



## **SECTION 48, PLANNING ACT 2008**

### **REGULATION 4, THE INFRASTRUCTURE PLANNING (APPLICATIONS: PRESCRIBED FORMS AND PROCEDURE) REGULATIONS 2009**

#### **NOTICE PUBLICISING A PROPOSED APPLICATION FOR A DEVELOPMENT CONSENT ORDER TO CONSTRUCT, OPERATE, MAINTAIN, AND DECOMMISSION OUTER DOWSING OFFSHORE WIND**

Notice is hereby given that GTR4 Limited (trading as Outer Dowsing Offshore Wind) C/O Johnston Carmichael Llp Birchin Court, 20 Birchin Lane, London, England, EC3V 9DU ("the Applicant") intends to apply to the Secretary of State for a Development Consent Order ("DCO") under section 37 of the Planning Act 2008 for the construction, operation, maintenance, and decommissioning of Outer Dowsing Offshore Wind, an offshore wind generating station located approximately 54 km east of the Lincolnshire coastline in the southern north sea and covering an area of approximately 500km<sup>2</sup>, together with associated development to connect the generating station to the national grid (the "Project").

The proposed DCO would, among other things, license and authorise:

- Up to 93 offshore wind turbines and their foundations with a maximum tip height of 403m above lowest astronomical tide and a maximum rotor diameter of 340m;
- Up to two large or up to four small offshore transformer substations and their foundations within the array area;
- Up to one offshore accommodation platform and its foundations;
- Up to two offshore HVAC reactive compensation platforms and their foundations within the offshore cable route;
- A network of subsea cables connecting the wind turbines, offshore transformer substations and offshore accommodation platform;
- Up to four offshore subsea export cable circuits to bring electricity from the offshore transformer substations to landfall, located at Wolla Bank, south of Anderby Creek;
- Works at landfall to connect the offshore export cable circuits to the onshore cable circuits, crossing underneath the beach and including transition joint bays;
- Underground cable circuits with the following details (depending on which of the onshore substation locations is selected):
  - Up to four underground cable circuits approximately 80 km in length, with joint bays, link boxes and/or earth pits, commencing at the landfall and running in a south westerly direction to an onshore substation at Weston Marsh to the North of Spalding;
  - Up to four underground cable circuits approximately 11 km in length, with joint bays, link boxes and/or earth pits, commencing at the landfall and running in a west and north westerly direction to an onshore substation at Lincolnshire Node, east of Alford.
- A new onshore substation in the vicinity of either Weston Marsh to the North of Spalding, which depending on final design may be either to the north or the south of the river Welland, or in the vicinity of the Lincolnshire Node east of Alford, and a connection into the National Grid infrastructure;
- Associated or ancillary works including archaeological and ground investigations, construction compounds, improvements to highways, verges and private access roads, construction of a temporary haul road, landscaping and drainage works;
- If required, compensatory measures in respect of the Inner Dowsing, Race Bank, and North Ridge Special Area of Conservation;

- If required, provision of an offshore artificial nesting structure(s) as a compensatory measure for potential impacts in respect of special protection area(s);
- If required, the compulsory acquisition of land and/or the compulsory acquisition of permanent and/or temporary rights;
- If required, the temporary stopping up, alteration or diversion of streets;
- The application and/or disapplication of legislation including, among other things, legislation relating to compulsory purchase; and
- Such ancillary, incidental and consequential provisions, permits or consents as are necessary and/or convenient.

The Project is an Environmental Impact Assessment (“EIA”) development for the purposes of The Infrastructure Planning (Environmental Impact Assessment) Regulations 2017. This means that the Project constitutes development for which an EIA is required and the proposed application for a DCO will be accompanied by an Environmental Statement. The Applicant has prepared Preliminary Environmental Information which contains documents, plans and maps showing the nature and location of the Project and which can be accessed free of charge from 7 June 2023 until 21 July 2023 at the locations and times set out below.

<b>Venue</b>	<b>Opening hours (may be subject to change)</b>	
<b>Mablethorpe Library and Customer Service Centre</b> Stanley Avenue Mablethorpe Lincolnshire LN12 1DP	Monday Tuesday Wednesday Thursday Friday Saturday Sunday	09:00-17:00 09:00-17:00 09:00-17:00 09:00-18:00 09:00-17:00 09:00-13:00 Closed
<b>Skegness Library</b> 23 Roman Bank Skegness Lincolnshire PE25 2SA	Monday Tuesday Wednesday Thursday Friday Saturday Sunday	09:00-17:00 09:00-17:00 09:00-17:00 09:00-18:00 09:00-17:00 09:00-13:00 Closed
<b>Boston Library</b> County Hall Boston Lincolnshire PE21 6DY	Monday Tuesday Wednesday Thursday Friday Saturday Sunday	09:00-17:00 09:00-17:00 09:00-17:00 09:00-18:00 09:00-17:00 09:00-16:00 Closed
<b>Pinchbeck Community Hub and Library</b> 48 Knight Street Pinchbeck Lincolnshire PE11 3RU	Monday Tuesday Wednesday Thursday Friday Saturday Sunday	Closed 10:00-13:00 10:00-13:00 and 14:00-16:00 10:00-13:00 Closed Closed Closed
<b>Lincolnshire County Council*</b> County Offices Newland Lincoln LN1 1YL	Monday Tuesday Wednesday Thursday Friday Saturday Sunday	09:00-17:00 09:00-17:00 09:00-17:00 09:00-17:00 09:00-17:00 Closed Closed
<b>East Lindsey District Council*</b> The Hub Mareham Road Horncastle LN9 6PH	Monday Tuesday Wednesday Thursday Friday Saturday Sunday	09:00-17:00 09:00-17:00 09:00-17:00 09:00-17:00 09:00-17:00 Closed Closed

<b>South Holland District Council</b> Council Offices Priory Road Spalding Lincolnshire PE11 2XE	Monday Tuesday Wednesday Thursday Friday Saturday Sunday	09:00-17:00 09:00-17:00 09:00-17:00 09:00-17:00 09:00-17:00 Closed Closed
<b>Boston Borough Council</b> Municipal Buildings West Street Boston PE21 8QR	Monday Tuesday Wednesday Thursday Friday Saturday Sunday	08:45-17:15 08:45-17:15 08:45-17:15 08:45-17:15 08:45-16:45 Closed Closed

A hard copy of the Non-Technical Summary and the Onshore Substation PEIR Visualisations will be available to inspect at all of the above venues. USBs containing the Preliminary Environmental Information will be available to take away from all of the above venues and computers will be available at all venues except those marked with an \* to view the material at the venue.

Public Information Days, where the Preliminary Environmental Information will be available for inspection, will also be held by the Applicant on the following dates in the locations specified:

<b>Date</b>	<b>Address</b>	<b>Time</b>
Tuesday 20 June 2023	Wainfleet All Saints Coronation Hall High Street Wainfleet PE24 4BS	2pm – 8pm
Wednesday 21 June 2023	Anderby Village Hall Sea Road Anderby PE24 5YD	2pm – 8pm
Thursday 22 June 2023	Old Leake Community Centre Furlongs Lane Old Leake, PE22 9NX	2pm – 8pm
Friday 30 June 2023	Butterwick Village Hall Church Road Butterwick PE22 0HT	2pm – 8pm
Saturday 1 July 2023	Fosdyke Village Hall Old Main Road Fosdyke PE20 2BU	2pm – 8pm

Where a copy of the documents is requested from the Applicant, this can be provided free of charge on a USB. The documents can also be made available in hard copy on request at a cost of:

- Non-Technical Summary of Preliminary Environmental Information: free on request
- Preliminary Environmental Information Report and other consultation materials: £750
- Works Plans: £50

Further details in relation to the Project and copies of the documents, plans and maps showing the nature and location of the Project can be inspected free of charge from 7 June 2023 until 21 July 2023 on the Applicant's website at [www.outerdowsing.com/phase-2-consultation/](http://www.outerdowsing.com/phase-2-consultation/).

Any responses or representations to the publication of this notice must be made in writing to:

FREEPOST ODOW (no stamp or further address details needed on the envelope)

Or via email to [contact@outerdowsing.com](mailto:contact@outerdowsing.com).

The consultation will end at 11:59pm on **Friday 21 July 2023**.

Responses must (i) be received by the Applicant no later than 11:59pm on Friday 21 July 2023 (ii) be in writing (iii) state the grounds of the response or representation (iv) indicate who is making the response or representation and (b) give an address to which correspondence relating to the response or representation may be sent.

Consultation responses may be made publicly available however the Applicant will not share individuals' data although the general area of an individual's location may be indicated for context.

If you would like further information about this notice, the consultation documents or the Project, or would like to request copies of the consultation documents please contact the project team by using one of the following contact methods:

Email: [contact@outerdowsing.com](mailto:contact@outerdowsing.com)

Post: FREEPOST ODOW (no stamp or further address details needed on the envelope)

Telephone: 0808 175 2970



## **Annex 5.1.6D Section 48 Public Notice (October 2023)**



## **SECTION 48, PLANNING ACT 2008**

### **REGULATION 4, THE INFRASTRUCTURE PLANNING (APPLICATIONS: PRESCRIBED FORMS AND PROCEDURE) REGULATIONS 2009**

#### **NOTICE PUBLICISING A PROPOSED APPLICATION FOR A DEVELOPMENT CONSENT ORDER TO CONSTRUCT, OPERATE, MAINTAIN, AND DECOMMISSION OUTER DOWSING OFFSHORE WIND**

Notice was given in June 2023 that GTR4 Limited (trading as Outer Dowsing Offshore Wind) C/O Johnston Carmichael LLP Birchin Court, 20 Birchin Lane, London, England, EC3V 9DU (“the Applicant”) intends to apply to the Secretary of State for a Development Consent Order (“DCO”) under section 37 of the Planning Act 2008 for the construction, operation, maintenance, and decommissioning of Outer Dowsing Offshore Wind, an offshore wind generating station located approximately 54 km east of the Lincolnshire coastline in the southern north sea, together with associated development to connect the generating station to the national grid (the “Project”).

Following the notice, the Applicant undertook consultation in accordance with the Planning Act 2008 and the Infrastructure Planning (Environmental Impact Assessment) Regulations 2017 in June and July 2023 (“Statutory Consultation”).

In considering responses to the Statutory Consultation, through ongoing design development, and through the Offshore Transmission Network Review process, there have been a number of changes and refinements to the Project.

To ensure that all parties with an interest in the works and/or land are consulted on these changes to the Project, the Applicant is now undertaking further statutory consultation to ensure that any persons with an interest in such changes are duly consulted with (the “Further Statutory Consultation”).

The proposed DCO would, among other things, license and authorise:

- Up to 100 offshore wind turbines and their foundations with a maximum tip height of 403m above lowest astronomical tide and a maximum rotor diameter of 340m;
- Up to two large or up to four small offshore transformer substations and their foundations within the array area;
- Up to one offshore accommodation platform and its foundations;
- Up to two offshore HVAC reactive compensation platforms and their foundations within the offshore cable route;
- A network of subsea cables connecting the wind turbines, offshore transformer substations and offshore accommodation platform;
- Up to four offshore subsea export cable circuits to bring electricity from the offshore transformer substations to landfall, located at Wolla Bank, south of Anderby Creek;
- Works at landfall to connect the offshore export cable circuits to the onshore cable circuits, crossing underneath the beach and including transition joint bays;
- Up to four underground cable circuits approximately 80 km in length, with joint bays, link boxes and/or earth pits, commencing at the landfall and running in a south westerly direction to an onshore substation in the vicinity of Surfleet Marsh/Weston Marsh;
- A new onshore substation in the vicinity of Surfleet Marsh/Weston Marsh;
- A connection into National Grid infrastructure including underground cable circuits with joint bays, link boxes and/or earth pits;

- Associated or ancillary works including archaeological and ground investigations, construction compounds, improvements and alterations to highways, verges and private access roads, construction of a temporary haul road, landscaping and drainage works;
- If required, compensatory measures in respect of the Inner Dowsing, Race Bank, and North Ridge Special Area of Conservation;
- If required, provision of offshore artificial nesting structure(s) as a compensatory measure for potential impacts in respect of special protection area(s);
- If required, the compulsory acquisition of land and/or the compulsory acquisition of permanent and/or temporary rights;
- If required, the temporary stopping up, alteration or diversion of streets;
- The application and/or disapplication of legislation including, among other things, legislation relating to compulsory purchase; and
- Such ancillary, incidental and consequential provisions, permits or consents as are necessary and/or convenient.

The Project is an Environmental Impact Assessment (“EIA”) development for the purposes of The Infrastructure Planning (Environmental Impact Assessment) Regulations 2017. This means that the Project constitutes development for which an EIA is required and the proposed application for a DCO will be accompanied by an Environmental Statement. The Applicant prepared Preliminary Environmental Information for the purposes of the Statutory Consultation and an Environmental Update Report has been prepared to support this Further Statutory Consultation. The documents, plans and maps showing the nature and location of the Project can be accessed free of charge from Friday 20<sup>th</sup> October 2023 until Friday 24<sup>th</sup> November 2023 at the locations and times set out below.

<b>Venue</b>	<b>Opening hours (may be subject to change)</b>	
<b>Mablethorpe Library and Customer Service Centre</b> Stanley Avenue Mablethorpe Lincolnshire LN12 1DP	Monday Tuesday Wednesday Thursday Friday Saturday Sunday	09:00-17:00 09:00-17:00 09:00-17:00 09:00-18:00 09:00-17:00 09:00-13:00 Closed
<b>Skegness Library</b> 23 Roman Bank Skegness Lincolnshire PE25 2SA	Monday Tuesday Wednesday Thursday Friday Saturday Sunday	09:00-17:00 09:00-17:00 09:00-17:00 09:00-18:00 09:00-17:00 09:00-13:00 Closed
<b>Boston Library</b> County Hall Boston Lincolnshire PE21 6DY	Monday Tuesday Wednesday Thursday Friday Saturday Sunday	09:00-17:00 09:00-17:00 09:00-17:00 09:00-18:00 09:00-17:00 09:00-16:00 Closed
<b>Pinchbeck Community Hub and Library</b> 48 Knight Street Pinchbeck Lincolnshire PE11 3RU	Monday Tuesday Wednesday Thursday Friday Saturday Sunday	Closed 10:00-13:00 10:00-13:00 and 14:00-16:00 10:00-13:00 Closed Closed Closed
<b>Lincolnshire County Council*</b> County Offices Newland Lincoln LN1 1YL	Monday Tuesday Wednesday Thursday Friday Saturday Sunday	09:00-17:00 09:00-17:00 09:00-17:00 09:00-17:00 09:00-17:00 Closed Closed
<b>East Lindsey District Council*</b>	Monday	09:00-17:00

The Hub Mareham Road Horncastle LN9 6PH	Tuesday Wednesday Thursday Friday Saturday Sunday	09:00-17:00 09:00-17:00 09:00-17:00 09:00-17:00 Closed Closed
<b>South Holland District Council</b> Council Offices Priory Road Spalding Lincolnshire PE11 2XE	Monday Tuesday Wednesday Thursday Friday Saturday Sunday	09:00-17:00 09:00-17:00 09:00-17:00 09:00-17:00 09:00-17:00 Closed Closed
<b>Boston Borough Council</b> Municipal Buildings West Street Boston PE21 8QR	Monday Tuesday Wednesday Thursday Friday Saturday Sunday	08:45-17:15 08:45-17:15 08:45-17:15 08:45-17:15 08:45-16:45 Closed Closed

A hard copy of the Environmental Update Report, Onshore Substation Visualisations and associated plans will be available to inspect at all of the above venues. USBs containing the Preliminary Environmental Information, Environmental Update Report and associated plans will be available to take away from all of the above venues and computers will be available at all venues except those marked with an \* to view the material at the venue.

Public Information Days, where the consultation materials will be available for inspection, will also be held by the Applicant on the following dates in the locations specified:

Date	Address	Time
Tuesday, 24 October 2023	Wainfleet All Saints Coronation Hall High Street Wainfleet PE24 4BS	2pm – 8pm
Wednesday, 25 October 2023	Hogsthorpe Village Hall Thames Street, Hogsthorpe, PE24 5PT	2pm – 8pm
Thursday, 26 October 2023	Live online webinar with Q&A <a href="http://www.outerdowsing.com">www.outerdowsing.com</a>	1pm – 2pm
Thursday, 26 October 2023	Live online webinar with Q&A <a href="http://www.outerdowsing.com">www.outerdowsing.com</a>	7pm – 8pm
Friday, 27 October 2023	Butterwick Village Hall Church Road Butterwick PE22 0HT	2pm – 8pm
Saturday, 28 October 2023	Fosdyke Village Hall Old Main Road Fosdyke PE20 2BU	10am – 4pm
Thursday, 2 November 2023	Old Leake Community Centre Furlongs Lane Old Leake, PE22 9NX	2pm – 8pm

Where a copy of the documents is requested from the Applicant, this can be provided free of charge on a USB. The documents can also be made available in hard copy on request at a cost of:

- Environmental Update Report: free on request;
- Non-Technical Summary of Preliminary Environmental Information: free on request;
- Preliminary Environmental Information Report: £750;

- Plans: £50.

Further details in relation to the Project and copies of the documents, plans and maps showing the nature and location of the Project can be inspected free of charge from Friday 20<sup>th</sup> October 2023 until Friday 24<sup>th</sup> November 2023 on the Applicant's website at [www.outerdowsing.com/](http://www.outerdowsing.com/).

Any responses or representations to the publication of this notice must be made in writing to:

FREEPOST ODOW (no stamp or further address details needed on the envelope)

Or via email to [contact@outerdowsing.com](mailto:contact@outerdowsing.com).

The consultation will end at 11:59pm on **Friday 24 November 2023**.

Responses must (i) be received by the Applicant no later than 11:59pm on Friday 24 November 2023 (ii) be in writing (iii) state the grounds of the response or representation (iv) indicate who is making the response or representation and (b) give an address to which correspondence relating to the response or representation may be sent.

Consultation responses may be made publicly available however the Applicant will not share individuals' data although the general area of an individual's location may be indicated for context.

If you would like further information about this notice, the consultation documents or the Project, or would like to request copies of the consultation documents please contact the project team by using one of the following contact methods:

Email: [contact@outerdowsing.com](mailto:contact@outerdowsing.com)

Post: FREEPOST ODOW (no stamp or further address details needed on the envelope)

Telephone: 0808 175 2970



## **Annex 5.1.6E Section 46 Notice (June 2023)**

Tracey Williams  
Case Manager  
The Planning Inspectorate  
Temple Quay House  
2 The Square  
Temple Quay  
Bristol  
BS1 6PN

5 June 2023

Dear Ms Williams

### **Outer Dowsing Offshore Wind**

#### **Notice to the Secretary of State Pursuant to Section 46 of the Planning Act 2008**

We are writing to notify you that GTR4 Limited (trading as Outer Dowsing Offshore Wind) (“the Applicant”) intends to apply to the Secretary of State for Energy Security and Net Zero for a Development Consent Order (“DCO”) under Section 37 of the Planning Act 2008 for the construction and operation of Outer Dowsing Offshore Wind (“the Project”). It is expected that the DCO application for the Project will be submitted in Q1 of 2024. This notice is provided in accordance with Section 46 of the Planning Act 2008.

#### Background to the Project

The Project will be located approximately 54km from the Lincolnshire coastline in the southern North Sea. The Project will include both offshore and onshore infrastructure including an offshore generating station of up to 93 wind turbines, offshore platforms and other electrical infrastructure. Offshore export cables will export electricity via export cables to landfall located at Wolla Bank, Chapel St Leonards.

At landfall, the offshore export cables will be connected to the onshore infrastructure. Onshore cables will be routed underground to an onshore substation which will in turn connect into the main transmission network via new transmission infrastructure to be owned and operated by National Grid. The onshore substation will be located at either Weston Marsh or Lincolnshire Node, with the final location being determined through the Offshore Transmission Network Review (OTNR) process.

Further information, including a Project Description for the Project, can be found in the consultation materials (see below).

#### Consultation Materials

The Applicant is about to commence consultation on the Project DCO application under Section 42 of the Planning Act 2008. Therefore, in accordance with Section 46 of the Planning Act 2008, please find enclosed:

1. Hard copies of the template Section 42 Cover Letters to be issued to consultees. Please note that there are two forms of letter: (i) letter to be sent to persons identified for the purposes of Section 44 of the Planning Act 2008; and (ii) letter to be sent to all other statutory consultees.
2. A hard copy of the notice published under Section 48 of the Planning Act 2008.

Electronic copies of the following documents to be supplied to consultees can be downloaded at the following link [PINS: Outer Dowsing Offshore Windfarm - Shepherd and Wedderburn \(shepwedd.com\)](https://www.shepwedd.com):

1. Preliminary Environmental Information Report;

2. Non-Technical Summary of the Preliminary Environmental Information Report;
3. Draft Report to Inform Appropriate Assessment;
4. Draft Development Consent Order including Deemed Marine Licences;
5. Draft Works Plans;
6. Reports, Statements and Outline Plans;

Additional documents including a Guide to the Phase Two Consultation Submission, Consultation Summary, and the Scoping Report are also available for information purposes and have been included in the documents to be supplied to consultees.

The consultation materials referred to above can also be viewed on the project website at [www.outerdowsing.com/phase-2-consultation/](http://www.outerdowsing.com/phase-2-consultation/) or accessed free of charge at the locations and times set out in the Section 42 Cover Letters and Section 48 Notice enclosed with this letter from 7 June 2023 until 21 July 2023.


#### Consultation Period

The consultation will end at 11.59pm on Friday 21 July 2023.

If you have any queries regarding the content of this letter or the Project generally, please do not hesitate to contact me on the below contact details.

Yours sincerely

**PP**



Chris Jenner  
Development Manager  
Outer Dowsing Offshore Wind



Tel. [Redacted]

5 June 2023

Dear Sir/Madam

**Outer Dowsing Offshore Wind**

**Statutory Pre-Application Consultation under Section 42 of the Planning Act 2008**

We are writing to consult with you on the proposed application for Outer Dowsing Offshore Wind (“the Project”).

GTR4 Limited (trading as Outer Dowsing Offshore Wind) (“the Applicant”) intends to apply to the Secretary of State for Energy Security and Net Zero for a Development Consent Order (“DCO”) under Section 37 of the Planning Act 2008 for the construction and operation of the Project. It is expected that the DCO application for the Project will be submitted in Q1 of 2024.

Prior to submitting the DCO application the Applicant is required by Section 42 of the Planning Act 2008 and the Infrastructure Planning (Environmental Impact Assessment) Regulations 2017 to carry out statutory consultation on the proposed application, including the preliminary environmental information and you have been identified as a consultee for the purposes of this consultation.

The Applicant will consider any relevant responses received when preparing the final DCO application.

In accordance with Section 48 of the Planning Act 2008, the Applicant must publicise the proposed application. A copy of the notice publicising the proposed application is enclosed with this letter in accordance with Regulation 13 of the Infrastructure Planning (Environmental Impact Assessment) Regulations 2017.

Background to the Project

The Project will be located approximately 54km from the Lincolnshire coastline in the southern North Sea. The Project will include both offshore and onshore infrastructure including an offshore generating station of up to 93 wind turbines, offshore platforms and other electrical infrastructure. Offshore export cables will export electricity via export cables to landfall located at Wolla Bank, Chapel St Leonards.

At landfall, the offshore export cables will be connected to the onshore infrastructure. Onshore cables will be routed underground to an onshore substation which will in turn connect into the main transmission network via new transmission infrastructure to be owned and operated by National Grid. The onshore substation will be located at either Weston Marsh or Lincolnshire Node, with the final location being determined through the Offshore Transmission Network Review (OTNR) process.

Further information, including a Project Description for the Project, can be found in the consultation materials (see below).

Consultation Materials

The Applicant has prepared a Preliminary Environmental Information Report (“PEIR”) which has been informed by the Scoping Opinion issued by the Planning Inspectorate and which reports the results of the Environmental Impact Assessment (“EIA”) which has been carried out to date. The purpose of the PEIR is to enable consultees to understand the likely environmental effects of the Project and to help inform consultation responses. It should be noted that EIA is an ongoing process and the design of the Project will continue to evolve during the pre-application stage.

The consultation materials comprise of the following:

1. Preliminary Environmental Information Report;
2. Non-Technical Summary of the Preliminary Environmental Information Report;
3. Draft Report to Inform Appropriate Assessment;
4. Draft Development Consent Order including Deemed Marine Licences;
5. Draft Works Plans;
6. Reports, Statements and Outline Plans;

Additional documents including a Guide to the Phase Two Consultation Submission, Consultation Summary, and the Scoping Report are available for information purposes.

These consultation materials can be viewed on the project website at [www.outerdowsing.com/phase-2-consultation/](http://www.outerdowsing.com/phase-2-consultation/) or accessed free of charge at the locations and times set out below from 7 June 2023 until 21 July 2023. A USB device containing the consultation materials can be provided free of charge on request. Hard copies of the consultation materials are also available on request (subject to a fee) Details of how to request these documents and any related charges are set out in the enclosed notice.

Venue	Opening hours (may be subject to change)	
<b>Mablethorpe Library and Customer Service Centre</b> Stanley Avenue Mablethorpe Lincolnshire LN12 1DP	Monday Tuesday Wednesday Thursday Friday Saturday Sunday	09:00-17:00 09:00-17:00 09:00-17:00 09:00-18:00 09:00-17:00 09:00-13:00 Closed
<b>Skegness Library</b> 23 Roman Bank Skegness Lincolnshire PE25 2SA	Monday Tuesday Wednesday Thursday Friday Saturday Sunday	09:00-17:00 09:00-17:00 09:00-17:00 09:00-18:00 09:00-17:00 09:00-13:00 Closed
<b>Boston Library</b> County Hall Boston Lincolnshire PE21 6DY	Monday Tuesday Wednesday Thursday Friday Saturday Sunday	09:00-17:00 09:00-17:00 09:00-17:00 09:00-18:00 09:00-17:00 09:00-16:00 Closed
<b>Pinchbeck Community Hub and Library</b> 48 Knight Street Pinchbeck Lincolnshire PE11 3RU	Monday Tuesday Wednesday Thursday Friday Saturday Sunday	Closed 10:00-13:00 10:00-13:00 and 14:00-16:00 10:00-13:00 Closed Closed Closed



<b>Lincolnshire County Council*</b> County Offices Newland Lincoln LN1 1YL	Monday Tuesday Wednesday Thursday Friday Saturday Sunday	09:00-17:00 09:00-17:00 09:00-17:00 09:00-17:00 09:00-17:00 Closed Closed
<b>East Lindsey District Council*</b> The Hub Mareham Road Horncastle LN9 6PH	Monday Tuesday Wednesday Thursday Friday Saturday Sunday	09:00-17:00 09:00-17:00 09:00-17:00 09:00-17:00 09:00-17:00 Closed Closed
<b>South Holland District Council</b> Council Offices Priory Road Spalding Lincolnshire PE11 2XE	Monday Tuesday Wednesday Thursday Friday Saturday Sunday	09:00-17:00 09:00-17:00 09:00-17:00 09:00-17:00 09:00-17:00 Closed Closed
<b>Boston Borough Council</b> Municipal Buildings West Street Boston PE21 8QR	Monday Tuesday Wednesday Thursday Friday Saturday Sunday	08:45-17:15 08:45-17:15 08:45-17:15 08:45-17:15 08:45-16:45 Closed Closed

A hard copy of the Non-Technical Summary and the Onshore Substation PEIR Visualisations will be available to inspect at all of the above venues. USBs containing the Preliminary Environmental Information will be available to take away from all of the above venues and computers will be available at all venues except those marked with an \* to view the material at the venue.

Public Information Days, where the consultation materials will be available for inspection, will also be held by the Applicant on the following dates in the locations specified:

<b>Date</b>	<b>Address</b>	<b>Time</b>
Tuesday 20 June 2023	Wainfleet All Saints Coronation Hall High Street Wainfleet PE24 4BS	2pm – 8pm

Wednesday 21 June 2023	Anderby Village Hall Sea Road Anderby PE24 5YD	2pm – 8pm
Thursday 22 June 2023	Old Leake Community Centre Furlongs Lane Old Leake, PE22 9NX	2pm – 8pm
Friday 30 June 2023	Butterwick Village Hall Church Road Butterwick PE22 0HT	2pm – 8pm
Saturday 1 July 2023	Fosdyke Village Hall Old Main Road Fosdyke PE20 2BU	2pm – 8pm

#### Responding to this consultation

Any consultation responses should be made in writing to:

FREEPOST ODOW (no stamp or further address details needed on the envelope)

Or via email: [contact@outerdowsing.com](mailto:contact@outerdowsing.com)

The consultation will end at 11.59pm on **Friday 21 July 2023**.

**Please ensure that all comments are submitted to Outer Dowsing Offshore Wind before the consultation end date.**

Consultation responses may be made publicly available however the Applicant will not share individuals' data (although the Applicant may indicate the general area of an individual's location for context).

If you would like further information about this consultation, the consultation materials or the Project, please contact the project team by using one of the following contact methods:

Email: [contact@outerdowsing.com](mailto:contact@outerdowsing.com)

Post: FREEPOST ODOW (no stamp or further address details needed on the envelope)

Telephone: 0808 175 2970

We look forward to hearing from you.

Yours faithfully

Chris Jenner

Development Manager

Outer Dowsing Offshore Wind

Our Ref: ODOV\_22000094\_«PartyID»

Your Ref:

2 June 2023

«ProperOfficer»  
«Addressee»  
«AddressLine1»  
«AddressLine2»  
«AddressLine3»  
«AddressLine4»  
«AddressLine5»  
«AddressLine6»

Dear «Salutation»

**Outer Dowsing Offshore Wind  
Statutory Pre-Application Consultation under Section 42 and Section 44 of the Planning Act 2008**

We are writing to consult with you on the proposed application for Outer Dowsing Offshore Wind (“the Project”).

GTR4 Limited (trading as Outer Dowsing Offshore Wind) (“the Applicant”) intends to apply to the Secretary of State for Energy Security and Net Zero for a Development Consent Order (“DCO”) under Section 37 of the Planning Act 2008 for the construction and operation of the Project. It is expected that the DCO application for the Project will be submitted in Q1 of 2024.

Prior to submitting the DCO application, the Applicant is required by Section 42 of the Planning Act 2008 and the Infrastructure Planning (Environmental Impact Assessment) Regulations 2017 to carry out statutory consultation on the proposed application, including the preliminary environmental information, and you have been identified as a consultee for the purposes of this consultation.

The Applicant will consider any relevant responses received when preparing the final DCO application.

In accordance with Section 48 of the Planning Act 2008, the Applicant must publicise the proposed application. A copy of the notice publicising the proposed application is enclosed with this letter.

**Background to the Project**

The Project will be located approximately 54km from the Lincolnshire coastline in the southern North Sea. The Project will include both offshore and onshore infrastructure including an offshore generating station of up to 93 wind turbines, offshore platforms and other electrical infrastructure. Offshore export cables will export electricity via export cables to landfall located at Wolla Bank, Chapel St Leonards.

At landfall, the offshore export cables will be connected to the onshore infrastructure. Onshore cables will be routed underground to an onshore substation which will in turn connect into the main transmission network via new transmission infrastructure to be owned and operated by National Grid. The onshore substation will be located at either Weston Marsh or Lincolnshire Node, with the final location being determined through the Offshore Transmission Network Review (OTNR) process.

Further information, including a Project Description for the Project, can be found in the consultation materials (see below).

### Your interest in the land

The Applicant has undertaken a review of title and Land Registry information, and has identified that you may have an interest in land which falls within the Project's proposed development area, or which may entitle you to make a claim under section 44(4) of the Planning Act 2008 if the Project is constructed.

Please refer to the plan titled 2.1 Onshore Works Plan comprised within the consultation materials showing the land which falls within the Project's proposed development area.

Whilst this information is considered up to date at the time this consultation takes place, this is an ongoing process. The identification of all land interests to which the Project relates is still being finalised prior to submission of the DCO application.

### Consultation Materials

The Applicant has prepared a Preliminary Environmental Information Report ("PEIR") which has been informed by the Scoping Opinion issued by the Planning Inspectorate and which reports the results of the Environmental Impact Assessment ("EIA") which has been carried out to date. The purpose of the PEIR is to enable consultees to understand the likely environmental effects of the Project and to help inform consultation responses. It should be noted that EIA is an ongoing process and the design of the Project will continue to evolve during the pre-application stage.

The consultation materials comprise of the following:

1. Preliminary Environmental Information Report;
2. Non-Technical Summary of the Preliminary Environmental Information Report;
3. Draft Report to Inform Appropriate Assessment;
4. Draft Development Consent Order including Deemed Marine Licences;
5. Draft Works Plans;
6. Reports, Statements and Outline Plans;

Additional documents including a Guide to the Phase Two Consultation Submission, Consultation Summary, and the Scoping Report are available for information purposes.

These consultation materials can be viewed on the project website at [www.outerdowsing.com/phase-2-consultation/](http://www.outerdowsing.com/phase-2-consultation/) or accessed free of charge at the locations and times set out below from 7 June 2023 until 21 July 2023. A USB device containing the consultation materials can be provided free of charge on request. Hard copies of the consultation materials are also available on request (subject to a fee). Details of how to request these documents and any related charges are set out in the enclosed notice.

Venue	Opening hours (may be subject to change)	
<b>Mablethorpe Library and Customer Service Centre</b> Stanley Avenue Mablethorpe Lincolnshire LN12 1DP	Monday	09:00-17:00
	Tuesday	09:00-17:00
	Wednesday	09:00-17:00
	Thursday	09:00-18:00
	Friday	09:00-17:00
	Saturday	09:00-13:00
	Sunday	Closed
<b>Skegness Library</b> 23 Roman Bank Skegness Lincolnshire PE25 2SA	Monday	09:00-17:00
	Tuesday	09:00-17:00
	Wednesday	09:00-17:00
	Thursday	09:00-18:00
	Friday	09:00-17:00
	Saturday	09:00-13:00
	Sunday	Closed
<b>Boston Library</b> County Hall Boston Lincolnshire PE21 6DY	Monday	09:00-17:00
	Tuesday	09:00-17:00
	Wednesday	09:00-17:00
	Thursday	09:00-18:00
	Friday	09:00-17:00
	Saturday	09:00-16:00
	Sunday	Closed

<b>Pinchbeck Community Hub and Library</b> 48 Knight Street Pinchbeck Lincolnshire PE11 3RU	Monday Tuesday Wednesday Thursday Friday Saturday Sunday	Closed 10:00-13:00 10:00-13:00 and 14:00-16:00 10:00-13:00 Closed Closed Closed
<b>Lincolnshire County Council*</b> County Offices Newland Lincoln LN1 1YL	Monday Tuesday Wednesday Thursday Friday Saturday Sunday	09:00-17:00 09:00-17:00 09:00-17:00 09:00-17:00 09:00-17:00 Closed Closed
<b>East Lindsey District Council*</b> The Hub Mareham Road Horncastle LN9 6PH	Monday Tuesday Wednesday Thursday Friday Saturday Sunday	09:00-17:00 09:00-17:00 09:00-17:00 09:00-17:00 09:00-17:00 Closed Closed
<b>South Holland District Council</b> Council Offices Priory Road Spalding Lincolnshire PE11 2XE	Monday Tuesday Wednesday Thursday Friday Saturday Sunday	09:00-17:00 09:00-17:00 09:00-17:00 09:00-17:00 09:00-17:00 Closed Closed
<b>Boston Borough Council</b> Municipal Buildings West Street Boston PE21 8QR	Monday Tuesday Wednesday Thursday Friday Saturday Sunday	08:45-17:15 08:45-17:15 08:45-17:15 08:45-17:15 08:45-16:45 Closed Closed

A hard copy of the Non-Technical Summary and the Onshore Substation PEIR Visualisations will be available to inspect at all of the above venues. USBs containing the Preliminary Environmental Information will be available to take away from all of the above venues and computers will be available at all venues, except those marked with an \* to view the material at the venue.

Public Information Days, where the consultation materials will be available for inspection, will also be held by the Applicant on the following dates in the locations specified:



Date	Address	Time
Tuesday 20 June 2023	Wainfleet All Saints Coronation Hall High Street Wainfleet PE24 4BS	2pm – 8pm
Wednesday 21 June 2023	Anderby Village Hall Sea Road Anderby PE24 5YD	2pm – 8pm
Thursday 22 June 2023	Old Leake Community Centre Furlongs Lane Old Leake, PE22 9NX	2pm – 8pm
Friday 30 June 2023	Butterwick Village Hall Church Road Butterwick PE22 0HT	2pm – 8pm
Saturday 1 July 2023	Fosdyke Village Hall Old Main Road Fosdyke PE20 2BU	2pm – 8pm

Responding to this consultation

Any consultation responses should be made in writing to:

FREEPOST ODOW (no stamp or further address details needed on the envelope)

Or via email: [contact@outerdowsing.com](mailto:contact@outerdowsing.com)

The consultation will end at **11.59pm on Friday 21 July 2023**.

**Please ensure that all comments are submitted to Outer Dowsing Offshore Wind before the consultation end date.**

Consultation responses may be made publicly available however the Applicant will not share individuals' data (although the Applicant may indicate the general area of an individual's location for context).

If you would like further information about this consultation, the consultation materials or the Project, please contact the project team by using one of the following contact methods:

- Email: [contact@outerdowsing.com](mailto:contact@outerdowsing.com)
- Post: FREEPOST ODOW (no stamp or further address details needed on the envelope)
- Telephone: 0808 175 2970

We look forward to hearing from you.

Yours faithfully

*Chris Jenner*

Chris Jenner  
Development Manager  
Outer Dowsing Offshore Wind



## **SECTION 48, PLANNING ACT 2008**

### **REGULATION 4, THE INFRASTRUCTURE PLANNING (APPLICATIONS: PRESCRIBED FORMS AND PROCEDURE) REGULATIONS 2009**

#### **NOTICE PUBLICISING A PROPOSED APPLICATION FOR A DEVELOPMENT CONSENT ORDER TO CONSTRUCT, OPERATE, MAINTAIN, AND DECOMMISSION OUTER DOWSING OFFSHORE WIND**

Notice is hereby given that GTR4 Limited (trading as Outer Dowsing Offshore Wind) C/O Johnston Carmichael Llp Birchin Court, 20 Birchin Lane, London, England, EC3V 9DU ("the Applicant") intends to apply to the Secretary of State for a Development Consent Order ("DCO") under section 37 of the Planning Act 2008 for the construction, operation, maintenance, and decommissioning of Outer Dowsing Offshore Wind, an offshore wind generating station located approximately 54 km east of the Lincolnshire coastline in the southern north sea and covering an area of approximately 500km<sup>2</sup>, together with associated development to connect the generating station to the national grid (the "Project").

The proposed DCO would, among other things, license and authorise:

- Up to 93 offshore wind turbines and their foundations with a maximum tip height of 403m above lowest astronomical tide and a maximum rotor diameter of 340m;
- Up to two large or up to four small offshore transformer substations and their foundations within the array area;
- Up to one offshore accommodation platform and its foundations;
- Up to two offshore HVAC reactive compensation platforms and their foundations within the offshore cable route;
- A network of subsea cables connecting the wind turbines, offshore transformer substations and offshore accommodation platform;
- Up to four offshore subsea export cable circuits to bring electricity from the offshore transformer substations to landfall, located at Wolla Bank, south of Anderby Creek;
- Works at landfall to connect the offshore export cable circuits to the onshore cable circuits, crossing underneath the beach and including transition joint bays;
- Underground cable circuits with the following details (depending on which of the onshore substation locations is selected):
  - Up to four underground cable circuits approximately 80 km in length, with joint bays, link boxes and/or earth pits, commencing at the landfall and running in a south westerly direction to an onshore substation at Weston Marsh to the North of Spalding;
  - Up to four underground cable circuits approximately 11 km in length, with joint bays, link boxes and/or earth pits, commencing at the landfall and running in a west and north westerly direction to an onshore substation at Lincolnshire Node, east of Alford.
- A new onshore substation in the vicinity of either Weston Marsh to the North of Spalding, which depending on final design may be either to the north or the south of the river Welland, or in the vicinity of the Lincolnshire Node east of Alford, and a connection into the National Grid infrastructure;
- Associated or ancillary works including archaeological and ground investigations, construction compounds, improvements to highways, verges and private access roads, construction of a temporary haul road, landscaping and drainage works;
- If required, compensatory measures in respect of the Inner Dowsing, Race Bank, and North Ridge Special Area of Conservation;

- If required, provision of an offshore artificial nesting structure(s) as a compensatory measure for potential impacts in respect of special protection area(s);
- If required, the compulsory acquisition of land and/or the compulsory acquisition of permanent and/or temporary rights;
- If required, the temporary stopping up, alteration or diversion of streets;
- The application and/or disapplication of legislation including, among other things, legislation relating to compulsory purchase; and
- Such ancillary, incidental and consequential provisions, permits or consents as are necessary and/or convenient.

The Project is an Environmental Impact Assessment (“EIA”) development for the purposes of The Infrastructure Planning (Environmental Impact Assessment) Regulations 2017. This means that the Project constitutes development for which an EIA is required and the proposed application for a DCO will be accompanied by an Environmental Statement. The Applicant has prepared Preliminary Environmental Information which contains documents, plans and maps showing the nature and location of the Project and which can be accessed free of charge from 7 June 2023 until 21 July 2023 at the locations and times set out below.

<b>Venue</b>	<b>Opening hours (may be subject to change)</b>	
<b>Mablethorpe Library and Customer Service Centre</b> Stanley Avenue Mablethorpe Lincolnshire LN12 1DP	Monday Tuesday Wednesday Thursday Friday Saturday Sunday	09:00-17:00 09:00-17:00 09:00-17:00 09:00-18:00 09:00-17:00 09:00-13:00 Closed
<b>Skegness Library</b> 23 Roman Bank Skegness Lincolnshire PE25 2SA	Monday Tuesday Wednesday Thursday Friday Saturday Sunday	09:00-17:00 09:00-17:00 09:00-17:00 09:00-18:00 09:00-17:00 09:00-13:00 Closed
<b>Boston Library</b> County Hall Boston Lincolnshire PE21 6DY	Monday Tuesday Wednesday Thursday Friday Saturday Sunday	09:00-17:00 09:00-17:00 09:00-17:00 09:00-18:00 09:00-17:00 09:00-16:00 Closed
<b>Pinchbeck Community Hub and Library</b> 48 Knight Street Pinchbeck Lincolnshire PE11 3RU	Monday Tuesday Wednesday Thursday Friday Saturday Sunday	Closed 10:00-13:00 10:00-13:00 and 14:00-16:00 10:00-13:00 Closed Closed Closed
<b>Lincolnshire County Council*</b> County Offices Newland Lincoln LN1 1YL	Monday Tuesday Wednesday Thursday Friday Saturday Sunday	09:00-17:00 09:00-17:00 09:00-17:00 09:00-17:00 09:00-17:00 Closed Closed
<b>East Lindsey District Council*</b> The Hub Mareham Road Horncastle LN9 6PH	Monday Tuesday Wednesday Thursday Friday Saturday Sunday	09:00-17:00 09:00-17:00 09:00-17:00 09:00-17:00 09:00-17:00 Closed Closed

<b>South Holland District Council</b> Council Offices Priory Road Spalding Lincolnshire PE11 2XE	Monday Tuesday Wednesday Thursday Friday Saturday Sunday	09:00-17:00 09:00-17:00 09:00-17:00 09:00-17:00 09:00-17:00 Closed Closed
<b>Boston Borough Council</b> Municipal Buildings West Street Boston PE21 8QR	Monday Tuesday Wednesday Thursday Friday Saturday Sunday	08:45-17:15 08:45-17:15 08:45-17:15 08:45-17:15 08:45-16:45 Closed Closed

A hard copy of the Non-Technical Summary and the Onshore Substation PEIR Visualisations will be available to inspect at all of the above venues. USBs containing the Preliminary Environmental Information will be available to take away from all of the above venues and computers will be available at all venues except those marked with an \* to view the material at the venue.

Public Information Days, where the Preliminary Environmental Information will be available for inspection, will also be held by the Applicant on the following dates in the locations specified:

<b>Date</b>	<b>Address</b>	<b>Time</b>
Tuesday 20 June 2023	Wainfleet All Saints Coronation Hall High Street Wainfleet PE24 4BS	2pm – 8pm
Wednesday 21 June 2023	Anderby Village Hall Sea Road Anderby PE24 5YD	2pm – 8pm
Thursday 22 June 2023	Old Leake Community Centre Furlongs Lane Old Leake, PE22 9NX	2pm – 8pm
Friday 30 June 2023	Butterwick Village Hall Church Road Butterwick PE22 0HT	2pm – 8pm
Saturday 1 July 2023	Fosdyke Village Hall Old Main Road Fosdyke PE20 2BU	2pm – 8pm

Where a copy of the documents is requested from the Applicant, this can be provided free of charge on a USB. The documents can also be made available in hard copy on request at a cost of:

- Non-Technical Summary of Preliminary Environmental Information: free on request
- Preliminary Environmental Information Report and other consultation materials: £750
- Works Plans: £50

Further details in relation to the Project and copies of the documents, plans and maps showing the nature and location of the Project can be inspected free of charge from 7 June 2023 until 21 July 2023 on the Applicant's website at [www.outerdowsing.com/phase-2-consultation/](http://www.outerdowsing.com/phase-2-consultation/).

Any responses or representations to the publication of this notice must be made in writing to:

FREEPOST ODOW (no stamp or further address details needed on the envelope)

Or via email to [contact@outerdowsing.com](mailto:contact@outerdowsing.com).

The consultation will end at 11:59pm on **Friday 21 July 2023**.

Responses must (i) be received by the Applicant no later than 11:59pm on Friday 21 July 2023 (ii) be in writing (iii) state the grounds of the response or representation (iv) indicate who is making the response or representation and (b) give an address to which correspondence relating to the response or representation may be sent.

Consultation responses may be made publicly available however the Applicant will not share individuals' data although the general area of an individual's location may be indicated for context.

If you would like further information about this notice, the consultation documents or the Project, or would like to request copies of the consultation documents please contact the project team by using one of the following contact methods:

Email: [contact@outerdowsing.com](mailto:contact@outerdowsing.com)

Post: FREEPOST ODOW (no stamp or further address details needed on the envelope)

Telephone: 0808 175 2970

## **Annex 5.1.6F Section 46 Acknowledgement Letter (June 2022)**



National Infrastructure  
Planning  
Temple Quay House  
2 The Square  
Bristol, BS1 6PN

Customer Services: 0303 444 5000

e-mail: [outerdowsingoffshorewind@planninginspectorate.gov.uk](mailto:outerdowsingoffshorewind@planninginspectorate.gov.uk)

---

By email only

Your Ref:

Our Ref: EN010130

Date: 26 June 2023

---

Dear Chris Jenner

**Planning Act 2008 (as amended) – Section 46 and The Infrastructure Planning (Environmental Impact Assessment) Regulations 2017 – Regulation 8**

**Proposed application by Total Energies and Corio Generation for an Order Granting Development Consent for the Outer Dowsing Offshore Wind (Generating Station).**

**Acknowledgement of receipt of information concerning proposed application**

Thank you for your letter of 5 June 2023 including the following documentation:

- Copies of the template Section 42 Cover Letters to be issued to consultees.
- A copy of the notice published under Section 48 of the Planning Act 2008
- Preliminary Environmental Information Report;
- Non-Technical Summary of the Preliminary Environmental Information Report;
- Draft Report to Inform Appropriate Assessment;
- Draft Development Consent Order including Deemed Marine Licences;
- Draft Works Plans;
- Reports, Statements and Outline Plans;

I acknowledge that you have notified the Planning Inspectorate of the proposed application for an Order granting development consent for the purposes of section 46 of the Planning Act 2008 and supplied the information for consultation under section 42. The following reference number has been given to the proposed application, which I would be grateful if you would use in subsequent communications:

EN0101130

I also acknowledge notification in accordance with Regulation 8(1)(b) of the Infrastructure Planning (Environmental Impact Assessment) Regulations 2017 that you propose to provide an environmental statement in respect of the Proposed Development.

I will be your point of contact for this application and the contact details are at the top of this letter.

The role of the Planning Inspectorate in the application process is to provide independent and impartial advice about the procedures involved and to have open discussions with potential applicants, statutory bodies and others about the processes and requirements of the regime. It is important that you keep us accurately informed of your timetable and any changes that occur.

We will publish advice we give to you or other Interested Parties on our website and, if relevant, direct parties to you as the Applicant. We are happy to meet at key milestones and/or provide advice as the case progresses through the Pre-application stage.

Once you have prepared draft documents we are able to provide technical advice, in particular on the draft Development Consent Order, Explanatory Memorandum, the Consultation Report and any draft Habitats Regulations Assessment. You may therefore wish to build this into your timetable.

In the meantime, you may wish to have regard to the guidance and legislation material provided on our website including the Infrastructure Planning (Fees) Regulations 2010 (as amended) and associated guidance, which you will need to observe closely in establishing the correct fee to be submitted at the successive stages of the application process.

When seeking to meet your pre-application obligations you should also be aware of your obligation under the current data protection legislation to process personal data fairly and lawfully.

If you have any further queries, please do not hesitate to contact me.

Yours sincerely

*TA Williams*

**Tracey Williams**  
**Case Manager**

This decision was made by officials on behalf of the Secretary of State under delegated powers.

This communication does not constitute legal advice.

Please view our [Privacy Notice](#) before sending information to the Planning Inspectorate.

<https://infrastructure.planninginspectorate.gov.uk>





## **Annex 5.1.6G Section 46 Notice (October 2023)**

Tracey Williams  
Case Manager  
The Planning Inspectorate  
Temple Quay House  
2 The Square  
Temple Quay  
Bristol  
BS1 6PN

18 October 2023

Dear Ms Williams

### **Outer Dowsing Offshore Wind**

#### **Notice to the Secretary of State Pursuant to Section 46 of the Planning Act 2008 of Further Statutory Consultation**

We previously notified you by letter dated 5 June 2023 that GTR4 Limited (trading as Outer Dowsing Offshore Wind) (“the Applicant”) intends to apply to the Secretary of State for Energy Security and Net Zero for a Development Consent Order (“DCO”) under Section 37 of the Planning Act 2008 for the construction and operation of Outer Dowsing Offshore Wind (“the Project”). It is expected that the DCO application for the Project will be submitted in Q1 of 2024.

Following that notification, the Applicant undertook consultation in accordance with the Planning Act 2008 and the Infrastructure Planning (Environmental Impact Assessment) Regulations 2017 in June and July 2023 (“Statutory Consultation”).

Through consideration of the responses to the Statutory Consultation, ongoing design development, and the Offshore Transmission Network Review process, changes have been made to the Project including:

1. the number of wind turbine generators (“WTGs”) has been revised to a maximum of 100;
2. the onshore substation (“OnSS”) is proposed to be located in the vicinity of Surfleet Marsh and the OnSS parameters have been amended;
3. a search area for the connection to National Grid infrastructure has been identified which will run from the OnSS in the vicinity of Surfleet Marsh to National Grid infrastructure in the vicinity of Weston Marsh;
4. the onshore export cable corridor (“ECC”) has been refined and accesses identified.

The Applicant is now undertaking further statutory consultation regarding these changes to ensure that any persons with an interest in the changes are duly consulted with (the “Further Statutory Consultation”). It will run from Friday 20<sup>th</sup> October 2023 until Friday 24<sup>th</sup> November 2023.

We are writing to notify you of the above in accordance with Section 46 of the Planning Act 2008.

#### Background to the Project

The Project will be located approximately 54km from the Lincolnshire coastline in the southern North Sea. The Project will include both offshore and onshore infrastructure including an offshore generating station of up to 100 wind turbines, offshore platforms and other electrical infrastructure. Offshore export cables will export electricity via export cables to landfall located at Wolla Bank, Chapel St Leonards.

At landfall, the offshore export cables will be connected to the onshore infrastructure. Onshore cables will be routed underground to an onshore substation in the vicinity of Surfleet Marsh which will in turn

connect into the main transmission network via new transmission infrastructure to be owned and operated by National Grid.

Further information can be found in the consultation materials (see below).

### Consultation Materials

The Applicant is about to commence consultation on the Project DCO application under Section 42 of the Planning Act 2008. Therefore, in accordance with Section 46 of the Planning Act 2008, please find enclosed:

1. Hard copies of the template Section 42 Cover Letters to be issued to consultees. Please note that there are two forms of letter: (i) letter to be sent to persons identified for the purposes of Section 44 of the Planning Act 2008; and (ii) letter to be sent to all other statutory consultees.
2. A hard copy of the notice published under Section 48 of the Planning Act 2008.

The consultation materials for the purposes of this Further Statutory Consultation comprise the following:

1. Environmental Update Report;
2. Onshore Substation Visualisations;
3. Associated plans.

Electronic copies of the above consultation materials made available to the consultees can be downloaded at the following link [PINS: Outer Dowsing Offshore Windfarm - Shepherd and Wedderburn \(shepwedd.com\)](https://www.shepwedd.com).


The consultation materials referred to above can also be viewed on the project website at [www.outerdowsing.com/](http://www.outerdowsing.com/) or accessed free of charge at the locations and times set out in the Section 42 Cover Letters and Section 48 Notice enclosed with this letter from Friday 20<sup>th</sup> October 2023 until Friday 24<sup>th</sup> November 2023.

### Consultation Period

The consultation will end at 11.59pm **Friday 24 November 2023**.

If you have any queries regarding the content of this letter or the Project generally, please do not hesitate to contact me on the below contact details.

Yours sincerely



Development Manager



Tel. [Redacted]

19 October 2023

Ref:

Dear Sir/Madam

**Outer Dowsing Offshore Wind****Further Statutory Pre-Application Consultation under Section 42 and Section 44 of the Planning Act 2008**

We are writing to consult with you on the proposed application for Outer Dowsing Offshore Wind (“the Project”).

GTR4 Limited (trading as Outer Dowsing Offshore Wind) (“the Applicant”) intends to apply to the Secretary of State for Energy Security and Net Zero for a Development Consent Order (“DCO”) under Section 37 of the Planning Act 2008 for the construction and operation of the Project. It is expected that the DCO application for the Project will be submitted in Q1 of 2024.

The Applicant undertook consultation in accordance with the Planning Act 2008 and the Infrastructure Planning (Environmental Impact Assessment) Regulations 2017 in June and July 2023 (“Statutory Consultation”).

Through consideration of the responses to the Statutory Consultation, ongoing design development, and the Offshore Transmission Network Review process, changes have been made to the Project including:

1. the number of wind turbine generators (“WTGs”) has been revised to a maximum of 100;
2. the onshore substation (“OnSS”) is proposed to be located in the vicinity of Surfleet Marsh and the OnSS parameters have been amended;
3. a search area for the connection to National Grid infrastructure has been identified which will run from the OnSS in the vicinity of Surfleet Marsh to National Grid infrastructure in the vicinity of Weston Marsh;
4. the onshore export cable corridor (“ECC”) has been refined and accesses identified.

The Applicant is now undertaking further statutory consultation to ensure that any persons with an interest in the changes are duly consulted with (the “Further Statutory Consultation”). You have been identified as a consultee for the purposes of this consultation. The Applicant will consider any relevant responses received when preparing the final DCO application. If you provided a response to the Statutory Consultation, please be assured that these responses are being considered by the Applicant.

In accordance with Section 48 of the Planning Act 2008, the Applicant must publicise the proposed application. Notice was given in June 2023. A further Section 48 Notice has been produced in relation to the Further Statutory Consultation, a copy of which is enclosed with this letter in accordance with Regulation 13 of the Infrastructure Planning (Environmental Impact Assessment) Regulations 2017.

**Background to the Project**

The Project will be located approximately 54km from the Lincolnshire coastline in the southern North Sea. The Project will include both offshore and onshore infrastructure including an offshore generating station of up to 100 wind turbines, offshore platforms and other electrical infrastructure. Offshore export cables will export electricity via export cables to landfall located at Wolla Bank, Chapel St Leonards.

At landfall, the offshore export cables will be connected to the onshore infrastructure. Onshore cables will be routed underground to an onshore substation in the vicinity of Surfleet Marsh which will in turn connect into the main transmission network via new transmission infrastructure to be owned and operated by National Grid.

Further information can be found in the consultation materials (see below).

### Consultation Materials

The Applicant prepared a Preliminary Environmental Information Report (“PEIR”) for the purposes of the Statutory Consultation in June/July 2023 which reported the results of the Environmental Impact Assessment (“EIA”) carried out at that point in time. The Applicant has prepared an Environmental Update Report to support this Further Statutory Consultation. The purpose of the PEIR and Environmental Update Report is to enable consultees to understand the likely environmental effects of the Project and to help inform consultation responses. It should be noted that EIA is an ongoing process and the design of the Project will continue to evolve during the pre-application stage.

The consultation materials for the purposes of this Further Statutory Consultation comprise the following:

1. Environmental Update Report;
2. Onshore Substation Visualisations;
3. Associated plans.

These consultation materials can be viewed on the project website at [www.outerdowsing.com/](http://www.outerdowsing.com/) or accessed free of charge at the locations and times set out below from Friday 20<sup>th</sup> October 2023 until Friday 24<sup>th</sup> November 2023. A USB device containing the consultation materials can be provided free of charge on request. Hard copies of the consultation materials are also available on request (subject to a fee). Details of how to request these documents and any related charges are set out in the enclosed notice.

Consultation materials provided during the Statutory Consultation in June/July 2023, including the PEIR, are available on the project website at [www.outerdowsing.com/](http://www.outerdowsing.com/).

<b>Venue</b>	<b>Opening hours (may be subject to change)</b>	
<b>Mablethorpe Library and Customer Service Centre</b> Stanley Avenue Mablethorpe Lincolnshire LN12 1DP	Monday	09:00-17:00
	Tuesday	09:00-17:00
	Wednesday	09:00-17:00
	Thursday	09:00-18:00
	Friday	09:00-17:00
	Saturday	09:00-13:00
	Sunday	Closed
<b>Skegness Library</b> 23 Roman Bank Skegness Lincolnshire PE25 2SA	Monday	09:00-17:00
	Tuesday	09:00-17:00
	Wednesday	09:00-17:00
	Thursday	09:00-18:00
	Friday	09:00-17:00
	Saturday	09:00-13:00
	Sunday	Closed
<b>Boston Library</b> County Hall Boston Lincolnshire PE21 6DY	Monday	09:00-17:00
	Tuesday	09:00-17:00
	Wednesday	09:00-17:00
	Thursday	09:00-18:00
	Friday	09:00-17:00
	Saturday	09:00-16:00
	Sunday	Closed
<b>Pinchbeck Community Hub and Library</b> 48 Knight Street Pinchbeck Lincolnshire	Monday	Closed
	Tuesday	10:00-13:00
	Wednesday	10:00-13:00 and 14:00-16:00

PE11 3RU	Thursday Friday Saturday Sunday	10:00-13:00 Closed Closed Closed
<b>Lincolnshire County Council*</b> County Offices Newland Lincoln LN1 1YL	Monday Tuesday Wednesday Thursday Friday Saturday Sunday	09:00-17:00 09:00-17:00 09:00-17:00 09:00-17:00 09:00-17:00 Closed Closed
<b>East Lindsey District Council*</b> The Hub Mareham Road Horncastle LN9 6PH	Monday Tuesday Wednesday Thursday Friday Saturday Sunday	09:00-17:00 09:00-17:00 09:00-17:00 09:00-17:00 09:00-17:00 Closed Closed
<b>South Holland District Council</b> Council Offices Priory Road Spalding Lincolnshire PE11 2XE	Monday Tuesday Wednesday Thursday Friday Saturday Sunday	09:00-17:00 09:00-17:00 09:00-17:00 09:00-17:00 09:00-17:00 Closed Closed
<b>Boston Borough Council</b> Municipal Buildings West Street Boston PE21 8QR	Monday Tuesday Wednesday Thursday Friday Saturday Sunday	08:45-17:15 08:45-17:15 08:45-17:15 08:45-17:15 08:45-16:45 Closed Closed

A hard copy of the Environmental Update Report, Onshore Substation Visualisations and associated plans will be available to inspect at all of the above venues. USBs containing the Preliminary Environmental Information, Environmental Update Report and associated plans will be available to take away from all of the above venues and computers will be available at all venues except those marked with an \* to view the material at the venue.

Public Information Days, where the consultation materials will be available for inspection, will also be held by the Applicant on the following dates in the locations specified:

Date	Address	Time
Tuesday, 24 October 2023	Wainfleet All Saints Coronation Hall	2pm – 8pm

	High Street Wainfleet PE24 4BS	
Wednesday, 25 October 2023	Hogsthorpe Village Hall Thames Street, Hogsthorpe, PE24 5PT	2pm – 8pm
Thursday, 26 October 2023	Live online webinar with Q&A <a href="http://www.outerdowsing.com">www.outerdowsing.com</a>	1pm – 2pm
Thursday, 26 October 2023	Live online webinar with Q&A <a href="http://www.outerdowsing.com">www.outerdowsing.com</a>	7pm – 8pm
Friday, 27 October 2023	Butterwick Village Hall Church Road Butterwick PE22 0HT	2pm – 8pm
Saturday, 28 October 2023	Fosdyke Village Hall Old Main Road Fosdyke PE20 2BU	10am – 4pm
Thursday, 2 November 2023	Old Leake Community Centre Furlongs Lane Old Leake, PE22 9NX	2pm-8pm

#### Responding to this consultation

Any consultation responses should be made in writing to:

FREEPOST ODOW (no stamp or further address details needed on the envelope)

Or via email: [contact@outerdowsing.com](mailto:contact@outerdowsing.com)

The consultation will end at 11.59pm on **Friday 24 November 2023**.

**Please ensure that all comments are submitted to Outer Dowsing Offshore Wind before the consultation end date.**

Consultation responses may be made publicly available however the Applicant will not share individuals' data (although the Applicant may indicate the general area of an individual's location for context).

If you would like further information about this consultation, the consultation materials or the Project, please contact the project team by using one of the following contact methods:

Email: [contact@outerdowsing.com](mailto:contact@outerdowsing.com)

Post: FREEPOST ODOW (no stamp or further address details needed on the envelope)

Telephone: 0808 175 2970

We look forward to hearing from you.

Yours faithfully

Chris Jenner

Development Manager

Outer Dowsing Offshore Wind

19 October 2023

Ref:

Dear Sir/Madam

**Outer Dowsing Offshore Wind****Further Statutory Pre-Application Consultation under Section 42 and Section 44 of the Planning Act 2008**

We are writing to consult with you on the proposed application for Outer Dowsing Offshore Wind (“the Project”).

GTR4 Limited (trading as Outer Dowsing Offshore Wind) (“the Applicant”) intends to apply to the Secretary of State for Energy Security and Net Zero for a Development Consent Order (“DCO”) under Section 37 of the Planning Act 2008 for the construction and operation of the Project. It is expected that the DCO application for the Project will be submitted in Q1 of 2024.

The Applicant undertook consultation in accordance with the Planning Act 2008 and the Infrastructure Planning (Environmental Impact Assessment) Regulations 2017 in June and July 2023 (“Statutory Consultation”).

Through consideration of the responses to the Statutory Consultation, ongoing design development, and the Offshore Transmission Network Review process, changes have been made to the Project including:

1. the number of wind turbine generators (“WTGs”) has been revised to a maximum of 100;
2. the onshore substation (“OnSS”) is proposed to be located in the vicinity of Surfleet Marsh and the OnSS parameters have been amended;
3. a search area for the connection to National Grid infrastructure has been identified which will run from the OnSS in the vicinity of Surfleet Marsh to National Grid infrastructure in the vicinity of Weston Marsh;
4. the onshore export cable corridor (“ECC”) has been refined and accesses identified.

The Applicant is now undertaking further statutory consultation to ensure that any persons with an interest in the changes are duly consulted with (the “Further Statutory Consultation”). You have been identified as a consultee for the purposes of this consultation. The Applicant will consider any relevant responses received when preparing the final DCO application. If you provided a response to the Statutory Consultation, please be assured that these responses are being considered by the Applicant.

In accordance with Section 48 of the Planning Act 2008, the Applicant must publicise the proposed application. Notice was given in June 2023. A further Section 48 Notice has been produced in relation to the Further Statutory Consultation, a copy of which is enclosed with this letter in accordance with Regulation 13 of the Infrastructure Planning (Environmental Impact Assessment) Regulations 2017.

**Background to the Project**

The Project will be located approximately 54km from the Lincolnshire coastline in the southern North Sea. The Project will include both offshore and onshore infrastructure including an offshore generating station of up to 100 wind turbines, offshore platforms and other electrical infrastructure. Offshore export cables will export electricity via export cables to landfall located at Wolla Bank, Chapel St Leonards.

At landfall, the offshore export cables will be connected to the onshore infrastructure. Onshore cables will be routed underground to an onshore substation in the vicinity of Surfleet Marsh which will in turn connect into the main transmission network via new transmission infrastructure to be owned and operated by National Grid.



Further information can be found in the consultation materials (see below).

### Your interest in the land

The Applicant has undertaken a review of title and Land Registry information, and has identified that you may have an interest in land which falls within the Project's proposed development area, or which may entitle you to make a claim under section 44(4) of the Planning Act 2008 if the Project is constructed.

Please refer to the plan titled 2.1 Onshore Works Plan comprised within the consultation materials showing the land which falls within the Project's proposed development area.

Whilst this information is considered up to date at the time this consultation takes place, this is an ongoing process. The identification of all land interests to which the Project relates is still being finalised prior to submission of the DCO application.

### Consultation Materials

The Applicant prepared a Preliminary Environmental Information Report ("PEIR") for the purposes of the Statutory Consultation in June/July 2023 which reported the results of the Environmental Impact Assessment ("EIA") carried out at that point in time. The Applicant has prepared an Environmental Update Report to support this Further Statutory Consultation. The purpose of the PEIR and Environmental Update Report is to enable consultees to understand the likely environmental effects of the Project and to help inform consultation responses. It should be noted that EIA is an ongoing process and the design of the Project will continue to evolve during the pre-application stage.

The consultation materials for the purposes of this Further Statutory Consultation comprise the following:

1. Environmental Update Report;
2. Onshore Substation Visualisations;
3. Associated plans.

These consultation materials can be viewed on the project website at [www.outerdowsing.com/](http://www.outerdowsing.com/) or accessed free of charge at the locations and times set out below from Friday 20<sup>th</sup> October 2023 until Friday 24<sup>th</sup> November 2023. A USB device containing the consultation materials can be provided free of charge on request. Hard copies of the consultation materials are also available on request (subject to a fee). Details of how to request these documents and any related charges are set out in the enclosed notice.

Consultation materials provided during the Statutory Consultation in June/July 2023, including the PEIR, are available on the project website at [www.outerdowsing.com/](http://www.outerdowsing.com/).

<b>Venue</b>	<b>Opening hours (may be subject to change)</b>	
<b>Mablethorpe Library and Customer Service Centre</b> Stanley Avenue Mablethorpe Lincolnshire LN12 1DP	Monday	09:00-17:00
	Tuesday	09:00-17:00
	Wednesday	09:00-17:00
	Thursday	09:00-18:00
	Friday	09:00-17:00
	Saturday	09:00-13:00
	Sunday	Closed
<b>Skegness Library</b> 23 Roman Bank Skegness Lincolnshire PE25 2SA	Monday	09:00-17:00
	Tuesday	09:00-17:00
	Wednesday	09:00-17:00
	Thursday	09:00-18:00
	Friday	09:00-17:00
	Saturday	09:00-13:00
	Sunday	Closed

<b>Boston Library</b> County Hall Boston Lincolnshire PE21 6DY	Monday Tuesday Wednesday Thursday Friday Saturday Sunday	09:00-17:00 09:00-17:00 09:00-17:00 09:00-18:00 09:00-17:00 09:00-16:00 Closed
<b>Pinchbeck Community Hub and Library</b> 48 Knight Street Pinchbeck Lincolnshire PE11 3RU	Monday Tuesday Wednesday Thursday Friday Saturday Sunday	Closed 10:00-13:00 10:00-13:00 and 14:00-16:00 10:00-13:00 Closed Closed Closed
<b>Lincolnshire County Council*</b> County Offices Newland Lincoln LN1 1YL	Monday Tuesday Wednesday Thursday Friday Saturday Sunday	09:00-17:00 09:00-17:00 09:00-17:00 09:00-17:00 09:00-17:00 Closed Closed
<b>East Lindsey District Council*</b> The Hub Mareham Road Horncastle LN9 6PH	Monday Tuesday Wednesday Thursday Friday Saturday Sunday	09:00-17:00 09:00-17:00 09:00-17:00 09:00-17:00 09:00-17:00 Closed Closed
<b>South Holland District Council</b> Council Offices Priory Road Spalding Lincolnshire PE11 2XE	Monday Tuesday Wednesday Thursday Friday Saturday Sunday	09:00-17:00 09:00-17:00 09:00-17:00 09:00-17:00 09:00-17:00 Closed Closed
<b>Boston Borough Council</b> Municipal Buildings West Street Boston PE21 8QR	Monday Tuesday Wednesday Thursday Friday	08:45-17:15 08:45-17:15 08:45-17:15 08:45-17:15 08:45-16:45

	Saturday	Closed
	Sunday	Closed

A hard copy of the Environmental Update Report, Onshore Substation Visualisations and associated plans will be available to inspect at all of the above venues. USBs containing the Preliminary Environmental Information, Environmental Update Report and associated plans will be available to take away from all of the above venues and computers will be available at all venues except those marked with an \* to view the material at the venue.

Public Information Days, where the consultation materials will be available for inspection, will also be held by the Applicant on the following dates in the locations specified:

Date	Address	Time
Tuesday, 24 October 2023	Wainfleet All Saints Coronation Hall High Street Wainfleet PE24 4BS	2pm – 8pm
Wednesday, 25 October 2023	Hogsthorpe Village Hall Thames Street, Hogsthorpe, PE24 5PT	2pm – 8pm
Thursday, 26 October 2023	Live online webinar with Q&A <a href="http://www.outerdowsing.com">www.outerdowsing.com</a>	1pm – 2pm
Thursday, 26 October 2023	Live online webinar with Q&A <a href="http://www.outerdowsing.com">www.outerdowsing.com</a>	7pm – 8pm
Friday, 27 October 2023	Butterwick Village Hall Church Road Butterwick PE22 0HT	2pm – 8pm
Saturday, 28 October 2023	Fosdyke Village Hall Old Main Road Fosdyke PE20 2BU	10am – 4pm
Thursday, 2 November 2023	Old Leake Community Centre Furlongs Lane Old Leake, PE22 9NX	2pm-8pm

#### Responding to this consultation

Any consultation responses should be made in writing to:

FREEPOST ODOW (no stamp or further address details needed on the envelope)

Or via email: [contact@outerdowsing.com](mailto:contact@outerdowsing.com)

The consultation will end at 11.59pm on **Friday 24 November 2023**.

**Please ensure that all comments are submitted to Outer Dowsing Offshore Wind before the consultation end date.**

Consultation responses may be made publicly available however the Applicant will not share individuals' data (although the Applicant may indicate the general area of an individual's location for context).

If you would like further information about this consultation, the consultation materials or the Project, please contact the project team by using one of the following contact methods:

Email: [contact@outerdowsing.com](mailto:contact@outerdowsing.com)

Post: FREEPOST ODOW (no stamp or further address details needed on the envelope)

Telephone: 0808 175 2970

We look forward to hearing from you.

Yours faithfully

Chris Jenner  
Development Manager  
Outer Dowsing Offshore Wind



## **SECTION 48, PLANNING ACT 2008**

### **REGULATION 4, THE INFRASTRUCTURE PLANNING (APPLICATIONS: PRESCRIBED FORMS AND PROCEDURE) REGULATIONS 2009**

#### **NOTICE PUBLICISING A PROPOSED APPLICATION FOR A DEVELOPMENT CONSENT ORDER TO CONSTRUCT, OPERATE, MAINTAIN, AND DECOMMISSION OUTER DOWSING OFFSHORE WIND**

Notice was given in June 2023 that GTR4 Limited (trading as Outer Dowsing Offshore Wind) C/O Johnston Carmichael LLP Birchin Court, 20 Birchin Lane, London, England, EC3V 9DU (“the Applicant”) intends to apply to the Secretary of State for a Development Consent Order (“DCO”) under section 37 of the Planning Act 2008 for the construction, operation, maintenance, and decommissioning of Outer Dowsing Offshore Wind, an offshore wind generating station located approximately 54 km east of the Lincolnshire coastline in the southern north sea, together with associated development to connect the generating station to the national grid (the “Project”).

Following the notice, the Applicant undertook consultation in accordance with the Planning Act 2008 and the Infrastructure Planning (Environmental Impact Assessment) Regulations 2017 in June and July 2023 (“Statutory Consultation”).

In considering responses to the Statutory Consultation, through ongoing design development, and through the Offshore Transmission Network Review process, there have been a number of changes and refinements to the Project.

To ensure that all parties with an interest in the works and/or land are consulted on these changes to the Project, the Applicant is now undertaking further statutory consultation to ensure that any persons with an interest in such changes are duly consulted with (the “Further Statutory Consultation”).

The proposed DCO would, among other things, license and authorise:

- Up to 100 offshore wind turbines and their foundations with a maximum tip height of 403m above lowest astronomical tide and a maximum rotor diameter of 340m;
- Up to two large or up to four small offshore transformer substations and their foundations within the array area;
- Up to one offshore accommodation platform and its foundations;
- Up to two offshore HVAC reactive compensation platforms and their foundations within the offshore cable route;
- A network of subsea cables connecting the wind turbines, offshore transformer substations and offshore accommodation platform;
- Up to four offshore subsea export cable circuits to bring electricity from the offshore transformer substations to landfall, located at Wolla Bank, south of Anderby Creek;
- Works at landfall to connect the offshore export cable circuits to the onshore cable circuits, crossing underneath the beach and including transition joint bays;
- Up to four underground cable circuits approximately 80 km in length, with joint bays, link boxes and/or earth pits, commencing at the landfall and running in a south westerly direction to an onshore substation in the vicinity of Surfleet Marsh/Weston Marsh;
- A new onshore substation in the vicinity of Surfleet Marsh/Weston Marsh;
- A connection into National Grid infrastructure including underground cable circuits with joint bays, link boxes and/or earth pits;

- Associated or ancillary works including archaeological and ground investigations, construction compounds, improvements and alterations to highways, verges and private access roads, construction of a temporary haul road, landscaping and drainage works;
- If required, compensatory measures in respect of the Inner Dowsing, Race Bank, and North Ridge Special Area of Conservation;
- If required, provision of offshore artificial nesting structure(s) as a compensatory measure for potential impacts in respect of special protection area(s);
- If required, the compulsory acquisition of land and/or the compulsory acquisition of permanent and/or temporary rights;
- If required, the temporary stopping up, alteration or diversion of streets;
- The application and/or disapplication of legislation including, among other things, legislation relating to compulsory purchase; and
- Such ancillary, incidental and consequential provisions, permits or consents as are necessary and/or convenient.

The Project is an Environmental Impact Assessment (“EIA”) development for the purposes of The Infrastructure Planning (Environmental Impact Assessment) Regulations 2017. This means that the Project constitutes development for which an EIA is required and the proposed application for a DCO will be accompanied by an Environmental Statement. The Applicant prepared Preliminary Environmental Information for the purposes of the Statutory Consultation and an Environmental Update Report has been prepared to support this Further Statutory Consultation. The documents, plans and maps showing the nature and location of the Project can be accessed free of charge from Friday 20<sup>th</sup> October 2023 until Friday 24<sup>th</sup> November 2023 at the locations and times set out below.

<b>Venue</b>	<b>Opening hours (may be subject to change)</b>	
<b>Mablethorpe Library and Customer Service Centre</b> Stanley Avenue Mablethorpe Lincolnshire LN12 1DP	Monday Tuesday Wednesday Thursday Friday Saturday Sunday	09:00-17:00 09:00-17:00 09:00-17:00 09:00-18:00 09:00-17:00 09:00-13:00 Closed
<b>Skegness Library</b> 23 Roman Bank Skegness Lincolnshire PE25 2SA	Monday Tuesday Wednesday Thursday Friday Saturday Sunday	09:00-17:00 09:00-17:00 09:00-17:00 09:00-18:00 09:00-17:00 09:00-13:00 Closed
<b>Boston Library</b> County Hall Boston Lincolnshire PE21 6DY	Monday Tuesday Wednesday Thursday Friday Saturday Sunday	09:00-17:00 09:00-17:00 09:00-17:00 09:00-18:00 09:00-17:00 09:00-16:00 Closed
<b>Pinchbeck Community Hub and Library</b> 48 Knight Street Pinchbeck Lincolnshire PE11 3RU	Monday Tuesday Wednesday Thursday Friday Saturday Sunday	Closed 10:00-13:00 10:00-13:00 and 14:00-16:00 10:00-13:00 Closed Closed Closed
<b>Lincolnshire County Council*</b> County Offices Newland Lincoln LN1 1YL	Monday Tuesday Wednesday Thursday Friday Saturday Sunday	09:00-17:00 09:00-17:00 09:00-17:00 09:00-17:00 09:00-17:00 Closed Closed
<b>East Lindsey District Council*</b>	Monday	09:00-17:00

The Hub Mareham Road Horncastle LN9 6PH	Tuesday Wednesday Thursday Friday Saturday Sunday	09:00-17:00 09:00-17:00 09:00-17:00 09:00-17:00 Closed Closed
<b>South Holland District Council</b> Council Offices Priory Road Spalding Lincolnshire PE11 2XE	Monday Tuesday Wednesday Thursday Friday Saturday Sunday	09:00-17:00 09:00-17:00 09:00-17:00 09:00-17:00 09:00-17:00 Closed Closed
<b>Boston Borough Council</b> Municipal Buildings West Street Boston PE21 8QR	Monday Tuesday Wednesday Thursday Friday Saturday Sunday	08:45-17:15 08:45-17:15 08:45-17:15 08:45-17:15 08:45-16:45 Closed Closed

A hard copy of the Environmental Update Report, Onshore Substation Visualisations and associated plans will be available to inspect at all of the above venues. USBs containing the Preliminary Environmental Information, Environmental Update Report and associated plans will be available to take away from all of the above venues and computers will be available at all venues except those marked with an \* to view the material at the venue.

Public Information Days, where the consultation materials will be available for inspection, will also be held by the Applicant on the following dates in the locations specified:

Date	Address	Time
Tuesday, 24 October 2023	Wainfleet All Saints Coronation Hall High Street Wainfleet PE24 4BS	2pm – 8pm
Wednesday, 25 October 2023	Hogsthorpe Village Hall Thames Street, Hogsthorpe, PE24 5PT	2pm – 8pm
Thursday, 26 October 2023	Live online webinar with Q&A <a href="http://www.outerdowsing.com">www.outerdowsing.com</a>	1pm – 2pm
Thursday, 26 October 2023	Live online webinar with Q&A <a href="http://www.outerdowsing.com">www.outerdowsing.com</a>	7pm – 8pm
Friday, 27 October 2023	Butterwick Village Hall Church Road Butterwick PE22 0HT	2pm – 8pm
Saturday, 28 October 2023	Fosdyke Village Hall Old Main Road Fosdyke PE20 2BU	10am – 4pm
Thursday, 2 November 2023	Old Leake Community Centre Furlongs Lane Old Leake, PE22 9NX	2pm – 8pm

Where a copy of the documents is requested from the Applicant, this can be provided free of charge on a USB. The documents can also be made available in hard copy on request at a cost of:

- Environmental Update Report: free on request;
- Non-Technical Summary of Preliminary Environmental Information: free on request;
- Preliminary Environmental Information Report: £750;

- Plans: £50.

Further details in relation to the Project and copies of the documents, plans and maps showing the nature and location of the Project can be inspected free of charge from Friday 20<sup>th</sup> October 2023 until Friday 24<sup>th</sup> November 2023 on the Applicant's website at [www.outerdowsing.com/](http://www.outerdowsing.com/).

Any responses or representations to the publication of this notice must be made in writing to:

FREEPOST ODOW (no stamp or further address details needed on the envelope)

Or via email to [contact@outerdowsing.com](mailto:contact@outerdowsing.com).

The consultation will end at 11:59pm on **Friday 24 November 2023**.

Responses must (i) be received by the Applicant no later than 11:59pm on Friday 24 November 2023 (ii) be in writing (iii) state the grounds of the response or representation (iv) indicate who is making the response or representation and (b) give an address to which correspondence relating to the response or representation may be sent.

Consultation responses may be made publicly available however the Applicant will not share individuals' data although the general area of an individual's location may be indicated for context.

If you would like further information about this notice, the consultation documents or the Project, or would like to request copies of the consultation documents please contact the project team by using one of the following contact methods:

Email: [contact@outerdowsing.com](mailto:contact@outerdowsing.com)

Post: FREEPOST ODOW (no stamp or further address details needed on the envelope)

Telephone: 0808 175 2970



## **Annex 5.1.6H Section 46 Notice (December 2023)**

Tracey Williams  
Case Manager  
The Planning Inspectorate  
Temple Quay House  
2 The Square  
Temple Quay  
Bristol  
BS1 6PN

13 December 2023

Dear Ms Williams

**Outer Dowsing Offshore Wind**

**Notice to the Secretary of State Pursuant to Section 46 of the Planning Act 2008 of Further Statutory Consultation**

We previously notified you by letters dated 5 June 2023 and 18 October 2023 that GTR4 Limited (trading as Outer Dowsing Offshore Wind) ("the Applicant") intends to apply to the Secretary of State for Energy Security and Net Zero for a Development Consent Order ("DCO") under Section 37 of the Planning Act 2008 for the construction and operation of Outer Dowsing Offshore Wind ("the Project"). It is expected that the DCO application for the Project will be submitted in Q1 of 2024.

Following the latter notification, the Applicant undertook consultation in accordance with the Planning Act 2008 and the Infrastructure Planning (Environmental Impact Assessment) Regulations 2017 in October, November and December 2023 (the "Autumn Consultation").

Through consideration of the responses to the Autumn Consultation and ongoing design development, changes have been made to the Project including:

1. Refinement of landscaping to better align with landownership boundaries to prevent severed land and enable access for maintenance;
2. Addition of drainage works adjacent to the landscaping to mitigate landowner concerns of potential impacts of planting on land drainage;
3. Amendments to accesses following landowner consultation;
4. Re-location and removal of passing places following design optimisation studies;
5. Removal and re-location of construction compounds based on engineering refinements and landowner feedback; and
6. Refinement of landfall works to accommodate optimised engineering design and environmental mitigation.

The Applicant is now undertaking further targeted statutory consultation regarding these changes to ensure that any persons with an interest in the changes are duly consulted with (the "Targeted Statutory Consultation"). It will run from Monday 18<sup>th</sup> December 2023 until Friday 19<sup>th</sup> January 2024.

We are writing to notify you of the above in accordance with Section 46 of the Planning Act 2008.

Background to the Project

The Project will be located approximately 54km from the Lincolnshire coastline in the southern North Sea. The Project will include both offshore and onshore infrastructure including an offshore generating station

of up to 100 wind turbines, offshore platforms and other electrical infrastructure. Offshore export cables will export electricity via export cables to landfall located at Wolla Bank, Chapel St Leonards.

At landfall, the offshore export cables will be connected to the onshore infrastructure. Onshore cables will be routed underground to an onshore substation in the vicinity of Surfleet Marsh with cables routed underground from that onshore substation in order to connect into the main transmission network via new transmission infrastructure to be owned and operated by National Grid.

Further information can be found in the consultation materials (see below).

### Consultation Materials

The Applicant is about to commence the Targeted Consultation under Section 42 of the Planning Act 2008. Therefore, in accordance with Section 46 of the Planning Act 2008, please find enclosed:

1. Hard copies of the template Section 42 Cover Letters to be issued to consultees. Please note that there are two forms of letter: (i) letter to be sent to persons identified for the purposes of Section 44 of the Planning Act 2008; and (ii) letter to be sent to all other statutory consultees; and
2. A hard copy of the notice published prior to the Autumn Consultation under Section 48 of the Planning Act 2008.

The consultation materials for the purposes of this Further Statutory Consultation comprise the following:

1. Targeted Consultation Supporting Information;
2. Targeted Consultation Refinements Plan; and
3. Targeted Consultation Onshore Order Limits Plan.

Electronic copies of the above consultation materials made available to the consultees can be downloaded at the following link [PINS: Outer Dowsing Offshore Windfarm - Shepherd and Wedderburn \(shepwedd.com\)](#).


The consultation materials referred to above can also be viewed on the project website at [www.outerdowsing.com/](http://www.outerdowsing.com/) or accessed free of charge at the locations and times set out in the Section 42 Cover Letters enclosed with this letter from Monday 18<sup>th</sup> December 2023 until Friday 19<sup>th</sup> January 2024.

### Consultation Period

The consultation will end at 11.59pm on **Friday 19 January 2024**.

If you have any queries regarding the content of this letter or the Project generally, please do not hesitate to contact me on the below contact details.

Yours sincerely



Chris Jenner  
Development Manager  
Outer Dowsing Offshore Wind  
[Redacted]@outerdowsing.com

14 December 2023

Ref:

Dear Sir/Madam

**Outer Dowsing Offshore Wind****Further Statutory Pre-Application Consultation under Section 42 and Section 44 of the Planning Act 2008**

We are writing to consult with you on the proposed application for Outer Dowsing Offshore Wind ("the Project").

GTR4 Limited (trading as Outer Dowsing Offshore Wind) ("the Applicant") intends to apply to the Secretary of State for Energy Security and Net Zero for a Development Consent Order ("DCO") under Section 37 of the Planning Act 2008 for the construction and operation of the Project. It is expected that the DCO application for the Project will be submitted in Q1 of 2024.

The Applicant undertook consultation in accordance with the Planning Act 2008 and the Infrastructure Planning (Environmental Impact Assessment) Regulations 2017 in June and July 2023 (the "Initial Statutory Consultation"). The Applicant subsequently undertook additional consultation on proposed changes to the Project (both onshore and offshore) in October, November and December 2023 (the "Autumn Consultation").

Through consideration of the responses to the Autumn Consultation and ongoing design development, changes have been made to the Project including:

1. Refinement of landscaping to better align with landownership boundaries to prevent severed land and enable access for maintenance;
2. Addition of drainage works adjacent to the landscaping to mitigate landowner concerns of potential impacts of planting on land drainage;
3. Amendments to accesses following landowner consultation;
4. Re-location and removal of passing places following design optimisation studies;
5. Removal and re-location of construction compounds based on engineering refinements and landowner feedback; and
6. Refinement of landfall works to accommodate optimised engineering design and environmental mitigation.

The Applicant is now undertaking further targeted statutory consultation to ensure that any persons with an interest in the changes are duly consulted with (the "Targeted Consultation"). You have been identified as a consultee for the purposes of this consultation. The Applicant will consider any relevant responses received when preparing the final DCO application. If you provided a response to the Initial Statutory Consultation or the Autumn Consultation, please be assured that these responses are being considered by the Applicant.

In accordance with Section 48 of the Planning Act 2008, the Applicant must publicise the proposed application. Notice was given in June 2023 ahead of the Initial Statutory Consultation, and a subsequent notice was given in October 2023 ahead of the Autumn Consultation. A copy of the notice given in October 2023 is enclosed with this letter for information.

**Background to the Project**

The Project will be located approximately 54km from the Lincolnshire coastline in the southern North Sea. The Project will include both offshore and onshore infrastructure including an offshore generating station

of up to 100 wind turbines, offshore platforms and other electrical infrastructure. Offshore export cables will export electricity via export cables to landfall located at Wolla Bank, Chapel St Leonards.

At landfall, the offshore export cables will be connected to the onshore infrastructure. Onshore cables will be routed underground to an onshore substation in the vicinity of Surfleet Marsh with cables routed underground from that onshore substation in order to connect into the main transmission network via new transmission infrastructure to be owned and operated by National Grid.

Further information can be found in the consultation materials (see below).

### Consultation Materials

The Applicant prepared a Preliminary Environmental Information Report ("PEIR") for the purposes of the Initial Statutory Consultation which reported the results of the Environmental Impact Assessment ("EIA") carried out at that point in time. The Applicant prepared an Environmental Update Report to support the Autumn Consultation. The purpose of the PEIR and Environmental Update Report is to enable consultees to understand the likely environmental effects of the Project and to help inform consultation responses. It should be noted that EIA is an ongoing process and the design of the Project will continue to evolve during the pre-application stage.

The consultation materials for the purposes of this Targeted Consultation comprise the following:

1. Targeted Consultation Supporting Information;
2. Targeted Consultation Refinements Plan; and
3. Targeted Consultation Onshore Order Limits Plan.

These consultation materials can be viewed on the project website at [www.outerdowsing.com/](http://www.outerdowsing.com/) or accessed free of charge at the locations and times set out below from Monday 18<sup>th</sup> December 2023 until Friday 19<sup>th</sup> January 2024. A USB device containing the consultation materials can be provided free of charge on request. Hard copies of the consultation materials are also available free of charge on request. If you would like to request copies of the consultation materials please contact the project team by using one of the contact methods set out in this letter.

Consultation materials provided during the Initial Statutory Consultation in June/July 2023, including the PEIR, and during the Autumn Consultation are available on the project website at [www.outerdowsing.com/](http://www.outerdowsing.com/).

<b>Venue</b>	<b>Opening hours (may be subject to change)</b>	
<b>Mablethorpe Library and Customer Service Centre</b> Stanley Avenue Mablethorpe Lincolnshire LN12 1DP	Monday	09:00-17:00
	Tuesday	09:00-17:00
	Wednesday	09:00-17:00
	Thursday	09:00-18:00
	Friday	09:00-17:00
	Saturday	09:00-13:00
	Sunday	Closed
	Please note the following Christmas and New Year closures: 21 December: Closed (PM) 24-26 December: Closed 1, 2 January: Closed	
<b>Skegness Library</b> 23 Roman Bank Skegness Lincolnshire	Monday	09:00-17:00
	Tuesday	09:00-17:00
	Wednesday	09:00-17:00

PE25 2SA	Thursday Friday Saturday Sunday	09:00-18:00 09:00-17:00 09:00-13:00 Closed Please note the following Christmas and New Year closures: 21 December: Closed (PM) 24-26 December: Closed 1, 2 January: Closed
<b>Boston Library</b> County Hall Boston Lincolnshire PE21 6DY	Monday Tuesday Wednesday Thursday Friday Saturday Sunday	09:00-17:00 09:00-17:00 09:00-17:00 09:00-18:00 09:00-17:00 09:00-16:00 Closed Please note the following Christmas and New Year closures: 21 December: Closed (PM) 24-26 December: Closed 1, 2 January: Closed
<b>Pinchbeck Community Hub and Library</b> 48 Knight Street Pinchbeck Lincolnshire PE11 3RU	Monday Tuesday Wednesday Thursday Friday Saturday Sunday	Closed 10:00-13:00 10:00-13:00 and 14:00-16:00 10:00-13:00 Closed Closed Closed 20 December: Closed (PM) 21 December - 3 January: Closed
<b>Lincolnshire County Council*</b> County Offices Newland Lincoln LN1 1YL	Monday Tuesday Wednesday Thursday Friday Saturday Sunday	09:00-17:00 09:00-17:00 09:00-17:00 09:00-17:00 09:00-17:00 Closed Closed

		<p>Please note the following Christmas and New Year closures:</p> <p>22-27 December: Closed</p> <p>1 January: Closed</p>
<p><b>East Lindsey District Council*</b> The Hub Mareham Road Horncastle LN9 6PH</p>	<p>Monday Tuesday Wednesday Thursday Friday Saturday Sunday</p>	<p>09:00-17:00 09:00-17:00 09:00-17:00 09:00-17:00 09:00-17:00 Closed Closed</p> <p>Please note the following Christmas and New Year closures:</p> <p>22-27 December: Closed</p> <p>1 January: Closed</p>
<p><b>South Holland District Council</b> Council Offices Priory Road Spalding Lincolnshire PE11 2XE</p>	<p>Monday Tuesday Wednesday Thursday Friday Saturday Sunday</p>	<p>09:00-17:00 09:00-17:00 09:00-17:00 09:00-17:00 09:00-17:00 Closed Closed</p> <p>Please note the following Christmas and New Year closures:</p> <p>22-27 December: Closed</p> <p>1 January: Closed</p>
<p><b>Boston Borough Council</b> Municipal Buildings West Street Boston PE21 8QR</p>	<p>Monday Tuesday Wednesday Thursday Friday Saturday Sunday</p>	<p>08:45-17:15 08:45-17:15 08:45-17:15 08:45-17:15 08:45-16:45 Closed Closed</p> <p>Please note the following Christmas and New Year closures:</p> <p>22-27 December: Closed</p> <p>1 January: Closed</p>

Hard copies of the Targeted Consultation Supporting Information and the Targeted Consultation Refinements Plan will be available to inspect at all of the above venues. USBs containing the consultation

materials will be available to take away from all of the above venues and computers will be available at all venues except those marked with an \* to view the material at the venue. .

Responding to this consultation

Any consultation responses should be made in writing to:

FREEPOST ODOW (no stamp or further address details needed on the envelope)

Or via email: [contact@outerdowsing.com](mailto:contact@outerdowsing.com)

The consultation will end at 11.59pm on **Friday 19 January 2024**.

**Please ensure that all comments are submitted to Outer Dowsing Offshore Wind before the consultation end date.**

Consultation responses may be made publicly available however the Applicant will not share individuals' data (although the Applicant may indicate the general area of an individual's location for context).

If you would like further information about this consultation, the consultation materials or the Project, please contact the project team by using one of the following contact methods:

Email: [contact@outerdowsing.com](mailto:contact@outerdowsing.com)

Post: FREEPOST ODOW (no stamp or further address details needed on the envelope)

████████████████████

We look forward to hearing from you.

Yours faithfully

Chris Jenner  
Development Manager  
Outer Dowsing Offshore Wind



14<sup>th</sup> December 2023

Ref:

Dear Sir/Madam

**Outer Dowsing Offshore Wind****Further Statutory Pre-Application Consultation under Section 42 and Section 44 of the Planning Act 2008**

We are writing to consult with you on the proposed application for Outer Dowsing Offshore Wind ("the Project").

GTR4 Limited (trading as Outer Dowsing Offshore Wind) ("the Applicant") intends to apply to the Secretary of State for Energy Security and Net Zero for a Development Consent Order ("DCO") under Section 37 of the Planning Act 2008 for the construction and operation of the Project. It is expected that the DCO application for the Project will be submitted in Q1 of 2024.

The Applicant undertook consultation in accordance with the Planning Act 2008 and the Infrastructure Planning (Environmental Impact Assessment) Regulations 2017 in June and July 2023 (the "Initial Statutory Consultation"). The Applicant subsequently undertook additional consultation on proposed changes to the Project (both onshore and offshore) in October, November and December 2023 (the "Autumn Consultation").

Through consideration of the responses to the Autumn Consultation and ongoing design development, changes have been made to the Project including:

1. Refinement of landscaping to better align with landownership boundaries to prevent severed land and enable access for maintenance;
2. Addition of drainage works adjacent to the landscaping to mitigate landowner concerns of potential impacts of planting on land drainage;
3. Amendments to accesses following landowner consultation;
4. Re-location and removal of passing places following design optimisation studies;
5. Removal and re-location of construction compounds based on engineering refinements and landowner feedback; and
6. Refinement of landfall works to accommodate optimised engineering design and environmental mitigation.

The Applicant is now undertaking further targeted statutory consultation to ensure that any persons with an interest in the changes are duly consulted with (the "Targeted Consultation"). You have been identified as a consultee for the purposes of this consultation. The Applicant will consider any relevant responses received when preparing the final DCO application. If you provided a response to the Initial Statutory Consultation or the Autumn Consultation, please be assured that these responses are being considered by the Applicant.

In accordance with Section 48 of the Planning Act 2008, the Applicant must publicise the proposed application. Notice was given in June 2023 ahead of the Initial Statutory Consultation, and a subsequent notice was given in October 2023 ahead of the Autumn Consultation. A copy of the notice given in October 2023 is enclosed with this letter for information.

**Background to the Project**

The Project will be located approximately 54km from the Lincolnshire coastline in the southern North Sea. The Project will include both offshore and onshore infrastructure including an offshore generating station

of up to 100 wind turbines, offshore platforms and other electrical infrastructure. Offshore export cables will export electricity via export cables to landfall located at Wolla Bank, Chapel St Leonards.

At landfall, the offshore export cables will be connected to the onshore infrastructure. Onshore cables will be routed underground to an onshore substation in the vicinity of Surfleet Marsh with cables routed underground from that onshore substation in order to connect into the main transmission network via new transmission infrastructure to be owned and operated by National Grid.

Further information can be found in the consultation materials (see below).

### Your interest in the land

The Applicant has undertaken diligent inquiry including a review of title and Land Registry information, and has identified that you have interest in land which either (i) was included in the plans that accompanied the Autumn Consultation and has now been removed from the onshore order limits of the Project or (ii) was not included in the plans that accompanied the Autumn Consultation and has now been added to the onshore order limits or (iii) both.

Please refer to the plan titled Targeted Consultation refinements Plan comprised within the consultation materials showing the land which has been removed from and added to the onshore order limits since the Autumn Consultation, and the plan titled [Targeted Consultation Onshore Order Limits Plan] comprised within the consultation materials showing the land which now falls within the Project's proposed development area.

### Consultation Materials

The Applicant prepared a Preliminary Environmental Information Report ("PEIR") for the purposes of the Initial Statutory Consultation which reported the results of the Environmental Impact Assessment ("EIA") carried out at that point in time. The Applicant prepared an Environmental Update Report to support the Autumn Consultation. The purpose of the PEIR and Environmental Update Report is to enable consultees to understand the likely environmental effects of the Project and to help inform consultation responses. It should be noted that EIA is an ongoing process and the design of the Project will continue to evolve during the pre-application stage.

The consultation materials for the purposes of this Targeted Consultation comprise the following:

1. Targeted Consultation Supporting Information;
2. Targeted Consultation Refinements Plan; and
3. Targeted Consultation Onshore Order Limits Plan.

These consultation materials can be viewed on the project website at [www.outerdowsing.com/](http://www.outerdowsing.com/) or accessed free of charge at the locations and times set out below from Monday 18<sup>th</sup> December 2023 until Friday 19<sup>th</sup> January 2024. A USB device containing the consultation materials can be provided free of charge on request. Hard copies of the consultation materials are also available free of charge on request. If you would like to request copies of the consultation materials please contact the project team by using one of the contact methods set out in this letter.

Consultation materials provided during the Initial Statutory Consultation in June/July 2023, including the PEIR, and during the Autumn Consultation are available on the project website at [www.outerdowsing.com/](http://www.outerdowsing.com/).

Venue	Opening hours (may be subject to change)	
<b>Mablethorpe Library and Customer Service Centre</b> Stanley Avenue Mablethorpe Lincolnshire LN12 1DP	Monday	09:00-17:00
	Tuesday	09:00-17:00
	Wednesday	09:00-17:00
	Thursday	09:00-18:00
	Friday	09:00-17:00
	Saturday	09:00-13:00
	Sunday	Closed

		<p>Please note the following Christmas and New Year closures:</p> <p>21 December: Closed (PM)</p> <p>24-26 December: Closed</p> <p>1, 2 January: Closed</p>
<p><b>Skegness Library</b>  23 Roman Bank  Skegness  Lincolnshire  PE25 2SA</p>	<p>Monday  Tuesday  Wednesday  Thursday  Friday  Saturday  Sunday</p>	<p>09:00-17:00  09:00-17:00  09:00-17:00  09:00-18:00  09:00-17:00  09:00-13:00  Closed</p> <p>Please note the following Christmas and New Year closures:</p> <p>21 December: Closed (PM)</p> <p>24-26 December: Closed</p> <p>1, 2 January: Closed</p>
<p><b>Boston Library</b>  County Hall  Boston  Lincolnshire  PE21 6DY</p>	<p>Monday  Tuesday  Wednesday  Thursday  Friday  Saturday  Sunday</p>	<p>09:00-17:00  09:00-17:00  09:00-17:00  09:00-18:00  09:00-17:00  09:00-16:00  Closed</p> <p>Please note the following Christmas and New Year closures:</p> <p>21 December: Closed (PM)</p> <p>24-26 December: Closed</p> <p>1, 2 January: Closed</p>
<p><b>Pinchbeck Community Hub and Library</b>  48 Knight Street  Pinchbeck  Lincolnshire  PE11 3RU</p>	<p>Monday  Tuesday  Wednesday  Thursday  Friday  Saturday  Sunday</p>	<p>Closed  10:00-13:00  10:00-13:00 and 14:00-16:00  10:00-13:00  Closed  Closed  Closed</p> <p>20 December: Closed (PM)</p> <p>21 December - 3 January: Closed</p>

<p><b>Lincolnshire County Council*</b> County Offices Newland Lincoln LN1 1YL</p>	<p>Monday Tuesday Wednesday Thursday Friday Saturday Sunday</p>	<p>09:00-17:00 09:00-17:00 09:00-17:00 09:00-17:00 09:00-17:00 Closed Closed</p> <p>Please note the following Christmas and New Year closures: 22-27 December: Closed 1 January: Closed</p>
<p><b>East Lindsey District Council*</b> The Hub Mareham Road Horncastle LN9 6PH</p>	<p>Monday Tuesday Wednesday Thursday Friday Saturday Sunday</p>	<p>09:00-17:00 09:00-17:00 09:00-17:00 09:00-17:00 09:00-17:00 Closed Closed</p> <p>Please note the following Christmas and New Year closures: 22-27 December: Closed 1 January: Closed</p>
<p><b>South Holland District Council</b> Council Offices Priory Road Spalding Lincolnshire PE11 2XE</p>	<p>Monday Tuesday Wednesday Thursday Friday Saturday Sunday</p>	<p>09:00-17:00 09:00-17:00 09:00-17:00 09:00-17:00 09:00-17:00 Closed Closed</p> <p>Please note the following Christmas and New Year closures: 22-27 December: Closed 1 January: Closed</p>
<p><b>Boston Borough Council</b> Municipal Buildings West Street Boston PE21 8QR</p>	<p>Monday Tuesday Wednesday Thursday Friday Saturday</p>	<p>08:45-17:15 08:45-17:15 08:45-17:15 08:45-17:15 08:45-16:45 Closed</p>

	Sunday	Closed Please note the following Christmas and New Year closures: 22-27 December: Closed 1 January: Closed
--	--------	---

Hard copies of the Targeted Consultation Supporting Information and the Targeted Consultation Refinements Plan will be available to inspect at all of the above venues. USBs containing the consultation materials will be available to take away from all of the above venues and computers will be available at all venues except those marked with an \* to view the material at the venue.

Responding to this consultation

Any consultation responses should be made in writing to:

FREEPOST ODOW (no stamp or further address details needed on the envelope)

Or via email: [contact@outerdowsing.com](mailto:contact@outerdowsing.com)

The consultation will end at 11.59pm on **Friday 19 January 2024**.

**Please ensure that all comments are submitted to Outer Dowsing Offshore Wind before the consultation end date.**

Consultation responses may be made publicly available however the Applicant will not share individuals' data (although the Applicant may indicate the general area of an individual's location for context).

If you would like further information about this consultation, the consultation materials or the Project, please contact the project team by using one of the following contact methods:

Email: [contact@outerdowsing.com](mailto:contact@outerdowsing.com)

Post: FREEPOST ODOW (no stamp or further address details needed on the envelope)



We look forward to hearing from you.

Yours faithfully

Chris Jenner  
 Development Manager  
 Outer Dowsing Offshore Wind



## **SECTION 48, PLANNING ACT 2008**

### **REGULATION 4, THE INFRASTRUCTURE PLANNING (APPLICATIONS: PRESCRIBED FORMS AND PROCEDURE) REGULATIONS 2009**

#### **NOTICE PUBLICISING A PROPOSED APPLICATION FOR A DEVELOPMENT CONSENT ORDER TO CONSTRUCT, OPERATE, MAINTAIN, AND DECOMMISSION OUTER DOWSING OFFSHORE WIND**

Notice was given in June 2023 that GTR4 Limited (trading as Outer Dowsing Offshore Wind) C/O Johnston Carmichael LLP Birchin Court, 20 Birchin Lane, London, England, EC3V 9DU ("the Applicant") intends to apply to the Secretary of State for a Development Consent Order ("DCO") under section 37 of the Planning Act 2008 for the construction, operation, maintenance, and decommissioning of Outer Dowsing Offshore Wind, an offshore wind generating station located approximately 54 km east of the Lincolnshire coastline in the southern north sea, together with associated development to connect the generating station to the national grid (the "Project").

Following the notice, the Applicant undertook consultation in accordance with the Planning Act 2008 and the Infrastructure Planning (Environmental Impact Assessment) Regulations 2017 in June and July 2023 ("Statutory Consultation").

In considering responses to the Statutory Consultation, through ongoing design development, and through the Offshore Transmission Network Review process, there have been a number of changes and refinements to the Project.

To ensure that all parties with an interest in the works and/or land are consulted on these changes to the Project, the Applicant is now undertaking further statutory consultation to ensure that any persons with an interest in such changes are duly consulted with (the "Further Statutory Consultation").

The proposed DCO would, among other things, license and authorise:

- Up to 100 offshore wind turbines and their foundations with a maximum tip height of 403m above lowest astronomical tide and a maximum rotor diameter of 340m;
- Up to two large or up to four small offshore transformer substations and their foundations within the array area;
- Up to one offshore accommodation platform and its foundations;
- Up to two offshore HVAC reactive compensation platforms and their foundations within the offshore cable route;
- A network of subsea cables connecting the wind turbines, offshore transformer substations and offshore accommodation platform;
- Up to four offshore subsea export cable circuits to bring electricity from the offshore transformer substations to landfall, located at Wolla Bank, south of Anderby Creek;
- Works at landfall to connect the offshore export cable circuits to the onshore cable circuits, crossing underneath the beach and including transition joint bays;
- Up to four underground cable circuits approximately 80 km in length, with joint bays, link boxes and/or earth pits, commencing at the landfall and running in a south westerly direction to an onshore substation in the vicinity of Surfleet Marsh/Weston Marsh;
- A new onshore substation in the vicinity of Surfleet Marsh/Weston Marsh;
- A connection into National Grid infrastructure including underground cable circuits with joint bays, link boxes and/or earth pits;

- Associated or ancillary works including archaeological and ground investigations, construction compounds, improvements and alterations to highways, verges and private access roads, construction of a temporary haul road, landscaping and drainage works;
- If required, compensatory measures in respect of the Inner Dowsing, Race Bank, and North Ridge Special Area of Conservation;
- If required, provision of offshore artificial nesting structure(s) as a compensatory measure for potential impacts in respect of special protection area(s);
- If required, the compulsory acquisition of land and/or the compulsory acquisition of permanent and/or temporary rights;
- If required, the temporary stopping up, alteration or diversion of streets;
- The application and/or disapplication of legislation including, among other things, legislation relating to compulsory purchase; and
- Such ancillary, incidental and consequential provisions, permits or consents as are necessary and/or convenient.

The Project is an Environmental Impact Assessment ("EIA") development for the purposes of The Infrastructure Planning (Environmental Impact Assessment) Regulations 2017. This means that the Project constitutes development for which an EIA is required and the proposed application for a DCO will be accompanied by an Environmental Statement. The Applicant prepared Preliminary Environmental Information for the purposes of the Statutory Consultation and an Environmental Update Report has been prepared to support this Further Statutory Consultation. The documents, plans and maps showing the nature and location of the Project can be accessed free of charge from Friday 20<sup>th</sup> October 2023 until Friday 24<sup>th</sup> November 2023 at the locations and times set out below.

<b>Venue</b>	<b>Opening hours (may be subject to change)</b>	
<b>Mablethorpe Library and Customer Service Centre</b> Stanley Avenue Mablethorpe Lincolnshire LN12 1DP	Monday Tuesday Wednesday Thursday Friday Saturday Sunday	09:00-17:00 09:00-17:00 09:00-17:00 09:00-18:00 09:00-17:00 09:00-13:00 Closed
<b>Skegness Library</b> 23 Roman Bank Skegness Lincolnshire PE25 2SA	Monday Tuesday Wednesday Thursday Friday Saturday Sunday	09:00-17:00 09:00-17:00 09:00-17:00 09:00-18:00 09:00-17:00 09:00-13:00 Closed
<b>Boston Library</b> County Hall Boston Lincolnshire PE21 6DY	Monday Tuesday Wednesday Thursday Friday Saturday Sunday	09:00-17:00 09:00-17:00 09:00-17:00 09:00-18:00 09:00-17:00 09:00-16:00 Closed
<b>Pinchbeck Community Hub and Library</b> 48 Knight Street Pinchbeck Lincolnshire PE11 3RU	Monday Tuesday Wednesday Thursday Friday Saturday Sunday	Closed 10:00-13:00 10:00-13:00 and 14:00-16:00 10:00-13:00 Closed Closed Closed
<b>Lincolnshire County Council*</b> County Offices Newland Lincoln LN1 1YL	Monday Tuesday Wednesday Thursday Friday Saturday Sunday	09:00-17:00 09:00-17:00 09:00-17:00 09:00-17:00 09:00-17:00 Closed Closed
<b>East Lindsey District Council*</b>	Monday	09:00-17:00

The Hub Mareham Road Horncastle LN9 6PH	Tuesday Wednesday Thursday Friday Saturday Sunday	09:00-17:00 09:00-17:00 09:00-17:00 09:00-17:00 Closed Closed
<b>South Holland District Council</b> Council Offices Priory Road Spalding Lincolnshire PE11 2XE	Monday Tuesday Wednesday Thursday Friday Saturday Sunday	09:00-17:00 09:00-17:00 09:00-17:00 09:00-17:00 09:00-17:00 Closed Closed
<b>Boston Borough Council</b> Municipal Buildings West Street Boston PE21 8QR	Monday Tuesday Wednesday Thursday Friday Saturday Sunday	08:45-17:15 08:45-17:15 08:45-17:15 08:45-17:15 08:45-16:45 Closed Closed

A hard copy of the Environmental Update Report, Onshore Substation Visualisations and associated plans will be available to inspect at all of the above venues. USBs containing the Preliminary Environmental Information, Environmental Update Report and associated plans will be available to take away from all of the above venues and computers will be available at all venues except those marked with an \* to view the material at the venue.

Public Information Days, where the consultation materials will be available for inspection, will also be held by the Applicant on the following dates in the locations specified:

Date	Address	Time
Tuesday, 24 October 2023	Wainfleet All Saints Coronation Hall High Street Wainfleet PE24 4BS	2pm – 8pm
Wednesday, 25 October 2023	Hogsthorpe Village Hall Thames Street, Hogsthorpe, PE24 5PT	2pm – 8pm
Thursday, 26 October 2023	Live online webinar with Q&A <a href="http://www.outerdowsing.com">www.outerdowsing.com</a>	1pm – 2pm
Thursday, 26 October 2023	Live online webinar with Q&A <a href="http://www.outerdowsing.com">www.outerdowsing.com</a>	7pm – 8pm
Friday, 27 October 2023	Butterwick Village Hall Church Road Butterwick PE22 0HT	2pm – 8pm
Saturday, 28 October 2023	Fosdyke Village Hall Old Main Road Fosdyke PE20 2BU	10am – 4pm
Thursday, 2 November 2023	Old Leake Community Centre Furlongs Lane Old Leake, PE22 9NX	2pm – 8pm

Where a copy of the documents is requested from the Applicant, this can be provided free of charge on a USB. The documents can also be made available in hard copy on request at a cost of:

- Environmental Update Report: free on request;
- Non-Technical Summary of Preliminary Environmental Information: free on request;
- Preliminary Environmental Information Report: £750;



- Plans: £50.

Further details in relation to the Project and copies of the documents, plans and maps showing the nature and location of the Project can be inspected free of charge from Friday 20<sup>th</sup> October 2023 until Friday 24<sup>th</sup> November 2023 on the Applicant's website at [www.outerdowsing.com/](http://www.outerdowsing.com/).

Any responses or representations to the publication of this notice must be made in writing to:

FREEPOST ODOW (no stamp or further address details needed on the envelope)

Or via email to [contact@outerdowsing.com](mailto:contact@outerdowsing.com).

The consultation will end at 11:59pm on **Friday 24 November 2023**.

Responses must (i) be received by the Applicant no later than 11:59pm on Friday 24 November 2023 (ii) be in writing (iii) state the grounds of the response or representation (iv) indicate who is making the response or representation and (b) give an address to which correspondence relating to the response or representation may be sent.

Consultation responses may be made publicly available however the Applicant will not share individuals' data although the general area of an individual's location may be indicated for context.

If you would like further information about this notice, the consultation documents or the Project, or would like to request copies of the consultation documents please contact the project team by using one of the following contact methods:

Email: [contact@outerdowsing.com](mailto:contact@outerdowsing.com)

Post: FREEPOST ODOW (no stamp or further address details needed on the envelope)

Telephone: XXXXXXXXXX

## **Annex 5.1.6I Section 46 Acknowledgement Letter (December 2023)**



National Infrastructure  
Planning  
Temple Quay House  
2 The Square  
Bristol, BS1 6PN

Customer 0303 444 5000  
Services: OuterDowsingOffshoreWind@planninginspectorate.gov.uk  
e-mail:

---

By email only

Your Ref:

Our Ref: EN010130

Date: 15 December 2023

---

Dear Chris Jenner

**Planning Act 2008 (as amended) – Section 46 and The Infrastructure Planning (Environmental Impact Assessment) Regulations 2017 – Regulation 8**

**Proposed application by Total Energies and Corio Generation for an Order Granting Development Consent for the Outer Dowsing Offshore Wind (Generating Station)**

**Acknowledgement of receipt of information concerning proposed application**

Thank you for your letter of 13 December 2023 informing us of further targeted consultation, and the following documentation:

- Copy of the Section 42 Cover Letter to be issued to persons identified for the purposes of Section 44 of the Planning Act 2008
- Copy of the Section 42 Cover Letter to be issued to all other statutory consultees
- A copy of the notice published prior to the Autumn Consultation under Section 48 of the Planning Act 2008

I acknowledge that you have notified the Planning Inspectorate of the proposed application for an Order granting development consent for the purposes of section 46 of the Planning Act 2008 and supplied the information for consultation under section 42. The following reference number has been given to the proposed application, which I would be grateful if you would use in subsequent communications:

EN010130

I also acknowledge notification in accordance with Regulation 8(1)(b) of the Infrastructure Planning (Environmental Impact Assessment) Regulations 2017 that you propose to provide an environmental statement in respect of the Proposed Development.

I will be your point of contact for this application – contact details are at the top of this letter.

The role of the Planning Inspectorate in the application process is to provide independent and impartial advice about the procedures involved and to have open discussions with potential applicants, statutory bodies and others about the processes and requirements of the regime. It is important that you keep us accurately informed of your timetable and any changes that occur.

We will publish advice we give to you or other Interested Parties on our website and, if relevant, direct parties to you as the Applicant. We are happy to meet at key milestones and/or provide advice as the case progresses through the Pre-application stage.

Once you have prepared draft documents we are able to provide technical advice, in particular on the draft Development Consent Order, Explanatory Memorandum, the Consultation Report and any draft Habitats Regulations Assessment. You may therefore wish to build this into your timetable.

In the meantime, you may wish to have regard to the guidance and legislation material provided on our website including the Infrastructure Planning (Fees) Regulations 2010 (as amended) and associated guidance, which you will need to observe closely in establishing the correct fee to be submitted at the successive stages of the application process.

When seeking to meet your pre-application obligations you should also be aware of your obligation under the current data protection legislation to process personal data fairly and lawfully.

If you have any further queries, please do not hesitate to contact me.

Yours sincerely



**Louise Harraway**  
**Case Manager**

This decision was made by officials on behalf of the Secretary of State under delegated powers.


This communication does not constitute legal advice.

Please view our [Privacy Notice](#) before sending information to the Planning Inspectorate.

## **Annex 5.1.6J Section 48 Notice Boston Standard (7 June 2022)**

# **Boston Standard**

Since 1912



**PUBLIC NOTICES**

**PLANNING NOTICES**

**Town And Country Planning (Development Management Procedure) (England) Order 2015 Notice Under Article 13 of Application For Planning Permission**

Proposed development at: **National Trust Sandilands Roman Bank, Sandilands, Sutton on Sea, Lincolnshire, Mablethorpe LN12 2RJ**  
 Take notice that application is being made by:  
 Organisation name: **National Trust**  
 Applicant name: **Mr Paul White**

For planning permission to: Creation of a wetland nature reserve with associated visitor infrastructure.  
 Local Planning Authority to whom the application is being submitted: **East Lindsey District Council**  
 Local Planning Authority address: **The Hub, Mareham Road, Horncastle, Lincolnshire, LN9 6PH.**

Any owner of the land or tenant who wishes to make representations about this application, should write to the council within 21 days of the date of this notice.  
 Signatory: **Mr Paul White**

Signature: [Redacted]  
 Date: **07/06/2023**

Statement of owners' rights: The grant of planning permission does not affect owners' rights to retain or dispose of their property, unless there is some provision to the contrary in an agreement or lease. Statement of agricultural tenants' rights: The grant of planning permission for non-agricultural development may affect agricultural tenants' security of tenure. 'Owner' means a person having a freehold interest or a leasehold interest the unexpired term of which is not less than seven years. 'Tenant' means a tenant of an agricultural holding any part of which is comprised in the land.

**TRUSTEES NOTICES**

**Farrow Reginald Arthur (Deceased)**

Pursuant to the Trustee Act 1925 any persons having a claim against or an interest in the Estate of the above named, late of Manor Farm The Green Strubby Alford Lincolnshire, LN13 0LW, who died on 24/06/2021, are required to send written particulars thereof to the undersigned on or before 08/08/2023, after which date the Estate will be distributed having regard only to the claims and interests of which they have had notice.  
**Duncan & Toplis Legal Services,**  
 3 Castlegate, Grantham, Lincs, NG31 6SF

**Joyce Kemp (Deceased)**

Pursuant to the Trustee Act 1925 any persons having a claim against or an interest in the Estate of the above named, late of 24 Lyndhurst Estate Sea Lane Ingoldmells, PE25 1PD, who died on 31/03/2023, are required to send written particulars thereof to the undersigned on or before 08/08/2023, after which date the Estate will be distributed having regard only to the claims and interests of which they have had notice.  
**Sills & Betteridge Llp,**  
 Aquis House Clasketgate Lincoln LN2 1JN

**Alan Terance Curtis (Deceased)**

Pursuant to the Trustee Act 1925 any persons having a claim against or an interest in the Estate of the above named, late of 7 Mayfield Grove, Skegness, Lincolnshire, PE25 3RY, who died on 16/02/2023, are required to send written particulars thereof to the undersigned on or before 08/08/2023, after which date the Estate will be distributed having regard only to the claims and interests of which they have had notice.  
**Sills & Betteridge Llp,**  
 50 Alghita Road, Skegness, Lincolnshire, GB, PE25 2AW

**94% OF PEOPLE PREFER TO BUY FROM LOCAL BUSINESSES.**



**Don't miss out.**  
 you can advertise in your local newspaper and website at a cost effective rate.  
 Call your friendly Classified team today to hear about our multimedia advertising solutions.  
**Tel: 0207 084 5206**



**SECTION 48, PLANNING ACT 2008 REGULATION 4, THE INFRASTRUCTURE PLANNING (APPLICATIONS: PRESCRIBED FORMS AND PROCEDURE) REGULATIONS 2009**

**NOTICE PUBLICISING A PROPOSED APPLICATION FOR A DEVELOPMENT CONSENT ORDER TO CONSTRUCT, OPERATE, MAINTAIN, AND DECOMMISSION OUTER DOWSING OFFSHORE WIND**

Notice is hereby given that GTR4 Limited (trading as Outer Dowsing Offshore Wind) C/O Johnston Carmichael Lip Birchyn Court, 20 Birchyn Lane, London, England, EC3V 9DU ("the Applicant") intends to apply to the Secretary of State for a Development Consent Order ("DCO") under section 37 of the Planning Act 2008 for the construction, operation, maintenance, and decommissioning of Outer Dowsing Offshore Wind, an offshore wind generating station located approximately 54 km east of the Lincolnshire coastline in the southern north sea and covering an area of approximately 500km2, together with associated development to connect the generating station to the national grid (the "Project").

The proposed DCO would, among other things, license and authorise:

- Up to 93 offshore wind turbines and their foundations with a maximum tip height of 403m above lowest astronomical tide and a maximum rotor diameter of 340m;
- Up to two large or up to four small offshore transformer substations and their foundations within the array area;
- Up to one offshore accommodation platform and its foundations;
- Up to two offshore HVAC reactive compensation platforms and their foundations within the offshore cable route;
- A network of subsea cables connecting the wind turbines, offshore transformer substations and offshore accommodation platform;
- Up to four offshore subsea export cable circuits to bring electricity from the offshore transformer substations to landfall, located at Wolla Bank, south of Anderby Creek;
- Works at landfall to connect the offshore export cable circuits to the onshore cable circuits, crossing underneath the beach and including transition joint bays;
- Underground cable circuits with the following details (depending on which of the onshore substation locations is selected):
  - Up to four underground cable circuits approximately 80 km in length, with joint bays, link boxes and/or earth pits, commencing at the landfall and running in a south westerly direction to an onshore substation at Weston Marsh to the North of Spalding;
  - Up to four underground cable circuits approximately 11 km in length, with joint bays, link boxes and/or earth pits, commencing at the landfall and running in a west and north westerly direction to an onshore substation at Lincolnshire Node, east of Alford;
- A new onshore substation in the vicinity of either Weston Marsh to the North of Spalding, which depending on final design may be either to the north or the south of the river Welland, or in the vicinity of the Lincolnshire Node east of Alford, and a connection into the National Grid infrastructure;
- Associated or ancillary works including archaeological and ground investigations, construction compounds, improvements to highways, verges and private access roads, construction of a temporary haul road, landscaping and drainage works;
- If required, compensatory measures in respect of the Inner Dowsing, Race Bank, and North Ridge Special Area of Conservation;
- If required, provision of an offshore artificial nesting structure(s) as a compensatory measure for potential impacts in respect of special protection area(s);
- If required, the compulsory acquisition of land and/or the compulsory acquisition of permanent and/or temporary rights;
- If required, the temporary stopping up, alteration or diversion of streets;
- The application and/or discontinuation of legislation including, among other things, legislation relating to compulsory purchase; and
- Such ancillary, incidental and consequential provisions, permits or consents as are necessary and/or convenient.

The Project is an Environmental Impact Assessment ("EIA") development for the purposes of The Infrastructure Planning (Environmental Impact Assessment) Regulations 2017. This means that the Project constitutes development for which an EIA is required and the proposed application for a DCO will be accompanied by an Environmental Statement. The Applicant has prepared Preliminary Environmental Information which contains documents, plans and maps showing the nature and location of the Project and which can be accessed free of charge from 7 June 2023 until 21 July 2023 at the locations and times set out below.

Venue	Opening hours (may be subject to change)
<b>Mablethorpe Library and Customer Service Centre</b> Stanley Avenue Mablethorpe Lincolnshire LN12 1DP	Monday 09:00-17:00
	Tuesday 09:00-17:00
	Wednesday 09:00-17:00
	Thursday 09:00-18:00
	Friday 09:00-17:00
	Saturday 09:00-13:00
Sunday Closed	
<b>Skegness Library</b> 23 Roman Bank Skegness Lincolnshire PE25 2SA	Monday 09:00-17:00
	Tuesday 09:00-17:00
	Wednesday 09:00-17:00
	Thursday 09:00-18:00
	Friday 09:00-17:00
	Saturday 09:00-13:00
Sunday Closed	
<b>Boston Library</b> County Hall Boston Lincolnshire	Monday 09:00-17:00
	Tuesday 09:00-17:00
	Wednesday 09:00-17:00
	Thursday 09:00-18:00

PE21 6DY	Friday 09:00-17:00 Saturday 09:00-16:00 Sunday Closed
<b>Pinchbeck Community Hub and Library</b> 48 Knight Street Pinchbeck Lincolnshire PE11 3RU	Monday Closed Tuesday 10:00-13:00 Wednesday 10:00-13:00 and 14:00-16:00 Thursday 10:00-13:00 Friday Closed Saturday Closed Sunday Closed
<b>Lincolnshire County Council*</b> County Offices Newland Lincoln LN1 1YL	Monday 09:00-17:00 Tuesday 09:00-17:00 Wednesday 09:00-17:00 Thursday 09:00-17:00 Friday 09:00-17:00 Saturday Closed Sunday Closed
<b>East Lindsey District Council*</b> The Hub Mareham Road Horncastle LN9 6PH	Monday 09:00-17:00 Tuesday 09:00-17:00 Wednesday 09:00-17:00 Thursday 09:00-17:00 Friday 09:00-17:00 Saturday Closed Sunday Closed
<b>South Holland District Council</b> Council Offices Priory Road Spalding Lincolnshire PE11 2XE	Monday 09:00-17:00 Tuesday 09:00-17:00 Wednesday 09:00-17:00 Thursday 09:00-17:00 Friday 09:00-17:00 Saturday Closed Sunday Closed
<b>Boston Borough Council</b> Municipal Buildings West Street Boston PE21 8QR	Monday 08:45-17:15 Tuesday 08:45-17:15 Wednesday 08:45-17:15 Thursday 08:45-17:15 Friday 08:45-16:45 Saturday Closed Sunday Closed

A hard copy of the Non-Technical Summary and the Onshore Substation PEIR Visualisations will be available to inspect at all of the above venues. USBs containing the Preliminary Environmental Information will be available to take away from all of the above venues and computers will be available at all venues except those marked with an \* to view the material at the venue. Public Information Days, where the Preliminary Environmental Information will be available for inspection, will also be held by the Applicant on the following dates in the locations specified:

Date	Address	Time
Tuesday 20 June 2023	Wainfleet All Saints Coronation Hall High Street Wainfleet PE24 4BS	2pm – 8pm
Wednesday 21 June 2023	Anderby Village Hall Sea Road Anderby PE24 5YD	2pm – 8pm
Thursday 22 June 2023	Old Leake Community Centre Furlongs Lane Old Leake, PE22 9NX	2pm – 8pm
Friday 30 June 2023	Butterwick Village Hall Church Road Butterwick PE22 0HT	2pm – 8pm
Saturday 1 July 2023	Fosdyke Village Hall Old Main Road Fosdyke PE20 2BU	2pm – 8pm

Where a copy of the documents is requested from the Applicant, this can be provided free of charge on a USB. The documents can also be made available in hard copy on request at a cost of:

- Non-Technical Summary of Preliminary Environmental Information: free on request
- Preliminary Environmental Information Report and other consultation materials: £750
- Works Plans: £50

Further details in relation to the Project and copies of the documents, plans and maps showing the nature and location of the Project can be inspected free of charge from 7 June 2023 until 21 July 2023 on the Applicant's website at [www.outerdowsing.com/phase-2-consultation/](http://www.outerdowsing.com/phase-2-consultation/).

Any responses or representations to the publication of this notice must be made in writing to:

FREEPOST ODOV (no stamp or further address details needed on the envelope)

Or via email to [contact@outerdowsing.com](mailto:contact@outerdowsing.com).

The consultation will end at 11:59pm on **Friday 21 July 2023**.

Responses must (i) be received by the Applicant no later than 11:59pm on Friday 21 July 2023 (ii) be in writing (iii) state the grounds of the response or representation (iv) indicate who is making the response or representation and (b) give an address to which correspondence relating to the response or representation may be sent.

Consultation responses may be made publicly available however the Applicant will not share individuals' data although the general area of an individual's location may be indicated for context.

If you would like further information about this notice, the consultation documents or the Project, or would like to request copies of the consultation documents please contact the project team by using one of the following contact methods:

Email: [contact@outerdowsing.com](mailto:contact@outerdowsing.com)

Post: FREEPOST ODOV (no stamp or further address details needed on the envelope)

Telephone: 0808 175 2970

SEE OUR PUBLIC NOTICES SECTION FOR ALL YOUR LATEST INFORMATION ON PLANNING PROPOSALS, TRAFFIC NOTICES, GOODS VEHICLE OPERATOR LICENCES, LICENCES TO SELL ALCOHOL AND PROBATE NOTICES

## **Annex 5.1.6K Section 48 Notice Boston Standard (14 June 2023)**



# Boston Standard

Since 1912

For more information, visit [www.bostonstandard.com](#)



**SECTION 48, PLANNING ACT 2008  
REGULATION 4, THE INFRASTRUCTURE PLANNING  
(APPLICATIONS: PRESCRIBED FORMS AND PROCEDURE)  
REGULATIONS 2009  
NOTICE PUBLICISING A PROPOSED APPLICATION FOR A  
DEVELOPMENT CONSENT ORDER TO CONSTRUCT,  
OPERATE, MAINTAIN, AND DECOMMISSION OUTER  
DOWSING OFFSHORE WIND**

Notice is hereby given that GTR4 Limited (trading as Outer Dowsing Offshore Wind) C/O Johnston Carmichael Lip Birchlin Court, 20 Birchlin Lane, London, England, EC3V 9DU ("the Applicant") intends to apply to the Secretary of State for a Development Consent Order ("DCO") under section 37 of the Planning Act 2008 for the construction, operation, maintenance, and decommissioning of Outer Dowsing Offshore Wind, an offshore wind generating station located approximately 54 km east of the Lincolnshire coastline in the southern north sea and covering an area of approximately 500km<sup>2</sup>, together with associated development to connect the generating station to the national grid (the "Project").

The proposed DCO would, among other things, license and authorise:

- Up to 93 offshore wind turbines and their foundations with a maximum tip height of 403m above lowest astronomical tide and a maximum rotor diameter of 340m;
- Up to two large or up to four small offshore transformer substations and their foundations within the array area;
- Up to one offshore accommodation platform and its foundations;
- Up to two offshore HVAC reactive compensation platforms and their foundations within the offshore cable route;
- A network of subsea cables connecting the wind turbines, offshore transformer substations and offshore accommodation platform;
- Up to four offshore subsea export cable circuits to bring electricity from the offshore transformer substations to landfall, located at Wolla Bank, south of Anderby Creek;
- Works at landfall to connect the offshore export cable circuits to the onshore cable circuits, crossing underneath the beach and including transition joint bays;
- Underground cable circuits with the following details (depending on which of the onshore substation locations is selected):
  - Up to four underground cable circuits approximately 80 km in length, with joint bays, link boxes and/or earth pits, commencing at the landfall and running in a south westerly direction to an onshore substation at Weston Marsh to the North of Spalding;
  - Up to four underground cable circuits approximately 11 km in length, with joint bays, link boxes and/or earth pits, commencing at the landfall and running in a west and north westerly direction to an onshore substation at Lincolnshire Node, east of Alford.
- A new onshore substation in the vicinity of either Weston Marsh to the North of Spalding, which depending on final design may be either to the north or the south of the river Welland, or in the vicinity of the Lincolnshire Node east of Alford, and a connection into the National Grid infrastructure;
- Associated or ancillary works including archaeological and ground investigations, construction compounds, improvements to highways, verges and private access roads, construction of a temporary haul road, landscaping and drainage works;
- If required, compensatory measures in respect of the Inner Dowsing, Race Bank, and North Ridge Special Area of Conservation;
- If required, provision of an offshore artificial nesting structure(s) as a compensatory measure for potential impacts in respect of special protection area(s);
- If required, the compulsory acquisition of land and/or the compulsory acquisition of permanent and/or temporary rights;
- If required, the temporary stopping up, alteration or diversion of streets;
- The application and/or disapplication of legislation including, among other things, legislation relating to compulsory purchase; and
- Such ancillary, incidental and consequential provisions, permits or consents as are necessary and/or convenient.

The Project is an Environmental Impact Assessment ("EIA") development for the purposes of The Infrastructure Planning (Environmental Impact Assessment) Regulations 2017. This means that the Project constitutes development for which an EIA is required and the proposed application for a DCO will be accompanied by an Environmental Statement. The Applicant has prepared Preliminary Environmental Information which contains documents, plans and maps showing the nature and location of the Project and which can be accessed free of charge from 7 June 2023 until 21 July 2023 at the locations and times set out below.

Venue	Opening hours (may be subject to change)	
<b>Mablethorpe Library and Customer Service Centre</b> Stanley Avenue Mablethorpe Lincolnshire LN12 1DP	Monday	09:00-17:00
	Tuesday	09:00-17:00
	Wednesday	09:00-17:00
	Thursday	09:00-18:00
	Friday	09:00-17:00
	Saturday	09:00-13:00
Sunday	Closed	
<b>Skegness Library</b> 23 Roman Bank Skegness Lincolnshire PE25 2SA	Monday	09:00-17:00
	Tuesday	09:00-17:00
	Wednesday	09:00-17:00
	Thursday	09:00-18:00
	Friday	09:00-17:00
	Saturday	09:00-13:00
Sunday	Closed	
<b>Boston Library</b> County Hall Boston Lincolnshire	Monday	09:00-17:00
	Tuesday	09:00-17:00
	Wednesday	09:00-17:00
	Thursday	09:00-18:00

**FOR ALL YOUR LATEST INFORMATION ON PLANNING PROPOSALS, TRAFFIC NOTICES, GOODS VEHICLE OPERATOR LICENCES, LICENCES TO SELL ALCOHOL AND PROBATE NOTICES**

**SEE OUR PUBLIC NOTICES SECTION**



PE21 6DY	Friday Saturday Sunday	09:00-17:00 09:00-16:00 Closed
<b>Pinchbeck Community Hub and Library</b> 48 Knight Street Pinchbeck Lincolnshire PE11 3RU	Monday	Closed
	Tuesday	10:00-13:00
	Wednesday	10:00-13:00 and 14:00-16:00
	Thursday	14:00-16:00
	Friday	10:00-13:00
	Saturday	Closed
Sunday	Closed	
<b>Lincolnshire County Council*</b> County Offices Newland Lincoln LN1 1YL	Monday	09:00-17:00
	Tuesday	09:00-17:00
	Wednesday	09:00-17:00
	Thursday	09:00-17:00
	Friday	09:00-17:00
	Saturday	Closed
Sunday	Closed	
<b>East Lindsey District Council*</b> The Hub Mareham Road Horncastle LN9 6PH	Monday	09:00-17:00
	Tuesday	09:00-17:00
	Wednesday	09:00-17:00
	Thursday	09:00-17:00
	Friday	09:00-17:00
	Saturday	Closed
Sunday	Closed	
<b>South Holland District Council</b> Council Offices Priory Road Spalding Lincolnshire PE11 2XE	Monday	09:00-17:00
	Tuesday	09:00-17:00
	Wednesday	09:00-17:00
	Thursday	09:00-17:00
	Friday	09:00-17:00
	Saturday	Closed
Sunday	Closed	
<b>Boston Borough Council</b> Municipal Buildings West Street Boston PE21 8QR	Monday	08:45-17:15
	Tuesday	08:45-17:15
	Wednesday	08:45-17:15
	Thursday	08:45-17:15
	Friday	08:45-16:45
	Saturday	Closed
Sunday	Closed	

A hard copy of the Non-Technical Summary and the Onshore Substation PEIR Visualisations will be available to inspect at all of the above venues. USBs containing the Preliminary Environmental Information will be available to take away from all of the above venues and computers will be available at all venues except those marked with an \* to view the material at the venue.

Public Information Days, where the Preliminary Environmental Information will be available for inspection, will also be held by the Applicant on the following dates in the locations specified:

Date	Address	Time
Tuesday 20 June 2023	Wainfleet All Saints Coronation Hall High Street Wainfleet PE24 4BS	2pm – 8pm
Wednesday 21 June 2023	Anderby Village Hall Sea Road Anderby PE24 5YD	2pm – 8pm
Thursday 22 June 2023	Old Leake Community Centre Furlongs Lane Old Leake, PE22 9NX	2pm – 8pm
Friday 30 June 2023	Butterwick Village Hall Church Road Butterwick PE22 0HT	2pm – 8pm
Saturday 1 July 2023	Fosdyke Village Hall Old Main Road Fosdyke PE20 2BU	2pm – 8pm

Where a copy of the documents is requested from the Applicant, this can be provided free of charge on a USB. The documents can also be made available in hard copy on request at a cost of:

- Non-Technical Summary of Preliminary Environmental Information: free on request
- Preliminary Environmental Information Report and other consultation materials: £750
- Works Plans: £50

Further details in relation to the Project and copies of the documents, plans and maps showing the nature and location of the Project can be inspected free of charge from 7 June 2023 until 21 July 2023 on the Applicant's website at [www.outerdowsing.com/phase-2-consultation/](http://www.outerdowsing.com/phase-2-consultation/).

Any responses or representations to the publication of this notice must be made in writing to:

FREEPOST ODOV (no stamp or further address details needed on the envelope)

Or via email to [contact@outerdowsing.com](mailto:contact@outerdowsing.com).

The consultation will end at 11:59pm on **Friday 21 July 2023**.

Responses must (i) be received by the Applicant no later than 11:59pm on Friday 21 July 2023 (ii) be in writing (iii) state the grounds of the response or representation (iv) indicate who is making the response or representation and (b) give an address to which correspondence relating to the response or representation may be sent.

Consultation responses may be made publicly available however the Applicant will not share individuals' data although the general area of an individual's location may be indicated for context.

If you would like further information about this notice, the consultation documents or the Project, or would like to request copies of the consultation documents please contact the project team by using one of the following contact methods:

Email: [contact@outerdowsing.com](mailto:contact@outerdowsing.com)

Post: FREEPOST ODOV (no stamp or further address details needed on the envelope)

Telephone: 0808 175 2970

## **Annex 5.1.6L Section 48 Notice Boston Target (7 June 2023)**

# TARGET

BOSTON

TRUSTED NEWS SINCE 1984

www.lincolnshirelive.co.uk

**Sleaford Window Company**  
Installers of PVC-U windows, doors & conservatories  
Friendly Local Service  
Unit 25, Sleaford Business Park, Sleaford, NG34 7EQ  
Open Mon-Fri 8:30-17:00  
Sat 8:30-12:00  
Call us for the best quotes around on:  
**01529 968044**  
**07950 380628**  
www.sleafordwindows.co.uk

InYourArea.co.uk

Wednesday, June 7, 2023 £1.70

**WAGGERS CASH!**

**SIZZLING SAVINGS PAGE 13**

**50% OFF**

**MAKE SAVINGS ON YOUR FAVOURITE**

**TWO EASY WAYS TO CLAIM WHAT'S ON PAGE 6**



Public Notices

Public Notices

LINCOLNSHIRE COUNTY COUNCIL

ROAD TRAFFIC REGULATION ACT 1984, SECTION 14(1) (TEMPORARY RESTRICTION TO TRAFFIC) ORDER 2023 (WRANGLE – PUBLIC RIGHT OF WAY NO.15 & NO.19)

NOTICE IS HEREBY GIVEN that LINCOLNSHIRE COUNTY COUNCIL has made an Order closing Public Right Of Way No.15 & No.19 in the Parish of Wrangle, to all traffic.

The closure is required to reduce the likelihood of danger to the public whilst works are in progress in proximity to the Footpath. The Order will commence on 12 June 2023 and may last for a maximum period of 6 months, or until the works are completed, whichever is the earlier.

Access to and egress from properties and land situated adjacent to the length of footpath to be closed, if any, will be maintained where possible.

The restriction shall only apply during such times and to such extent as shall from time to time be indicated by traffic signs prescribed by the Traffic Signs Regulations and General Directions 2016.

An alternative route will be signed.

SCHEDULE – Public Right Of Way 15 – Closed between 100m Southwest & 100m Northeast of PROW 19

Public Right of Way 19 – Closed between PROW 15 & a point 100m Southeast

ROAD TRAFFIC REGULATION ACT 1984 TEMPORARY RESTRICTION TO TRAFFIC (HELPRINGHAM – GEORGE STREET)

NOTICE IS HEREBY GIVEN that LINCOLNSHIRE COUNTY COUNCIL has made an Order on George Street to allow for works to be carried out on or adjacent to the road.

The effect of the Order will be to impose the temporary traffic restrictions on the roads as specified in the Schedule.

The Order will come into operation on 12 June 2023 and will continue in force for a period of 18 months or the completion of the works whichever is the sooner.

The works are expected to commence on or about 12 June 2023 and continue for approximately 4 months.

Access will be maintained to properties on the affected length of road but may be subject to delays.

The restriction shall only apply during such times and to such extent as shall from time to time be indicated by traffic signs prescribed by the Traffic Signs Regulations and General Directions 2016.

An alternative route for vehicles will be signed.

SCHEDULE – Road Closure – George Street (between Orchard Close & a point 250m South of Shepherds Lane), Shepherds Lane (Between George Street & New Street), George Street (Between Orchard Close & Wheelwrights Lane), Orchard Close

\*\*\*Closures to be carried out in phases – details & dates/times to be signposted on site\*\*\*

ROAD TRAFFIC REGULATION ACT 1984 TEMPORARY RESTRICTION TO TRAFFIC (KIRTON/SEADYKE – WASH ROAD)

NOTICE IS HEREBY GIVEN that LINCOLNSHIRE COUNTY COUNCIL has made an Order on Wash Road to allow for works to be carried out on or adjacent to the road.

The effect of the Order will be to impose the temporary traffic restrictions on the roads as specified in the Schedule.

The Order will come into operation on 12 June 2023 and will continue in force for a period of 18 months or the completion of the works whichever is the sooner.

The works are expected to commence on or about 12 June 2023 and continue for approximately 3 days.

Access will be maintained to properties on the affected length of road but may be subject to delays.

The restriction shall only apply during such times and to such extent as shall from time to time be indicated by traffic signs prescribed by the Traffic Signs Regulations and General Directions 2016.

An alternative route for vehicles will be signed.

SCHEDULE – Road Closure – Wash Road (Between Seadyke Road & a point 400m Northwest)

ROAD TRAFFIC REGULATION ACT 1984 TEMPORARY RESTRICTION TO TRAFFIC (BUTTERWICK – LOWFIELDS LANE)

NOTICE IS HEREBY GIVEN that LINCOLNSHIRE COUNTY COUNCIL has made an Order on Lowfields Lane to allow for works to be carried out on or adjacent to the road.

The effect of the Order will be to impose the temporary traffic restrictions on the roads as specified in the Schedule.

The Order will come into operation on 13 June 2023 and will continue in force for a period of 18 months or the completion of the works whichever is the sooner.

The works are expected to commence on or about 13 June 2023 and continue for approximately 1 day.

Access will be maintained to properties on the affected length of road but may be subject to delays.

The restriction shall only apply during such times and to such extent as shall from time to time be indicated by traffic signs prescribed by the Traffic Signs Regulations and General Directions 2016.

An alternative route for vehicles will be signed.

SCHEDULE – Road Closure – Lowfields Lane (Between A52 & a point 100m North)

ROAD TRAFFIC REGULATION ACT 1984 TEMPORARY RESTRICTION TO TRAFFIC (WOODHALL SPA – SPA ROAD)

NOTICE IS HEREBY GIVEN that LINCOLNSHIRE COUNTY COUNCIL has made an Order on Spa Road to allow for works to be carried out on or adjacent to the road.

The effect of the Order will be to impose the temporary traffic restrictions on the roads as specified in the Schedule.

The Order will come into operation on 14 June 2023 and will continue in force for a period of 18 months or the completion of the works whichever is the sooner.

The works are expected to commence on or about 14 June 2023 and continue for approximately 3 days.

Access will be maintained to properties on the affected length of road but may be subject to delays.

The restriction shall only apply during such times and to such extent as shall from time to time be indicated by traffic signs prescribed by the Traffic Signs Regulations and General Directions 2016.

An alternative route for vehicles will be signed.

SCHEDULE – Road Closure – Spa Road (Between B1191 & King George Avenue)

ROAD TRAFFIC REGULATION ACT 1984 TEMPORARY RESTRICTION TO TRAFFIC (FRAMPTON WEST END – FRAMPTON BANK)

NOTICE IS HEREBY GIVEN that LINCOLNSHIRE COUNTY COUNCIL has made an Order on Frampton Bank to allow for works to be carried out on or adjacent to the road.

The effect of the Order will be to impose the temporary traffic restrictions on the roads as specified in the Schedule.

The Order will come into operation on 14 June 2023 and will continue in force for a period of 18 months or the completion of the works whichever is the sooner.

The works are expected to commence on or about 14 June 2023 and continue for approximately 2 days.

Access will be maintained to properties on the affected length of road but may be subject to delays.

The restriction shall only apply during such times and to such extent as shall from time to time be indicated by traffic signs prescribed by the Traffic Signs Regulations and General Directions 2016.

An alternative route for vehicles will be signed.

SCHEDULE – Road Closure – Frampton Bank (Between B1192 & Silvertoft Lane)

ROAD TRAFFIC REGULATION ACT 1984 TEMPORARY RESTRICTION TO TRAFFIC (WOODHALL SPA – B1191 WITHAM ROAD)

NOTICE IS HEREBY GIVEN that LINCOLNSHIRE COUNTY COUNCIL intends to make an Order on B1191 Witham Road to allow for works to be carried out on or adjacent to the road.

The effect of the Order will be to impose the temporary traffic restrictions on the roads as specified in the Schedule.

The Order will come into operation on 19 June 2023 and will continue in force for a period of 18 months or the completion of the works whichever is the sooner.

The works are expected to commence on or about 19 June 2023 and continue for approximately 5 days.

Access will be maintained to properties on the affected length of road but may be subject to delays.

The restriction shall only apply during such times and to such extent as shall from time to time be indicated by traffic signs prescribed by the Traffic Signs Regulations and General Directions 2016.

An alternative route for vehicles will be signed.

SCHEDULE – No waiting and no loading at any time Order – B1191 Witham Road (Both sides, between B1192 Roundabout & a point 20m West of King Edward Road)

ROAD TRAFFIC REGULATION ACT 1984 TEMPORARY RESTRICTION TO TRAFFIC (GAYTHORPE – CHAPEL LANE)

NOTICE IS HEREBY GIVEN that LINCOLNSHIRE COUNTY COUNCIL intends to make an Order on Chapel Lane to allow for works to be carried out on or adjacent to the road.

The effect of the Order will be to impose the temporary traffic restrictions on the roads as specified in the Schedule.

The Order will come into operation on 20 June 2023 and will continue in force for a period of 18 months or the completion of the works whichever is the sooner.

The works are expected to commence on or about 20 June 2023 and continue for approximately 3 days.

Access will be maintained to properties on the affected length of road but may be subject to delays.

The restriction shall only apply during such times and to such extent as shall from time to time be indicated by traffic signs prescribed by the Traffic Signs Regulations and General Directions 2016.

An alternative route for vehicles will be signed.

SCHEDULE – Road Closure – Chapel Lane (Between Back Lane & a point 75m East)

ROAD TRAFFIC REGULATION ACT 1984 TEMPORARY RESTRICTION TO TRAFFIC (FISHMERE END/KIRTON – CHERRY HOLT LANE)

NOTICE IS HEREBY GIVEN that LINCOLNSHIRE COUNTY COUNCIL intends to make an Order on Cherry Holt Lane to allow for works to be carried out on or adjacent to the road.

The effect of the Order will be to impose the temporary traffic restrictions on the roads as specified in the Schedule.

The Order will come into operation on 20 June 2023 and will continue in force for a period of 18 months or the completion of the works whichever is the sooner.

The works are expected to commence on or about 20 June 2023 and continue for approximately 4 days.

Access will be maintained to properties on the affected length of road but may be subject to delays.

The restriction shall only apply during such times and to such extent as shall from time to time be indicated by traffic signs prescribed by the Traffic Signs Regulations and General Directions 2016.

An alternative route for vehicles will be signed.

SCHEDULE – Road Closure – Cherry Holt Lane (Between B1397 & a point 275m Northwest)

ROAD TRAFFIC REGULATION ACT 1984 TEMPORARY RESTRICTION TO TRAFFIC (HELPRINGHAM – SHEPHERDS LANE)

NOTICE IS HEREBY GIVEN that LINCOLNSHIRE COUNTY COUNCIL intends to make an Order on Shepherds Lane to allow for works to be carried out on or adjacent to the road.

The effect of the Order will be to impose the temporary traffic restrictions on the roads as specified in the Schedule.

The Order will come into operation on 19 June 2023 and will continue in force for a period of 18 months or the completion of the works whichever is the sooner.

The works are expected to commence on or about 19 June 2023 and continue for approximately 3 days.

Access will be maintained to properties on the affected length of road but may be subject to delays.

The restriction shall only apply during such times and to such extent as shall from time to time be indicated by traffic signs prescribed by the Traffic Signs Regulations and General Directions 2016.

An alternative route for vehicles will be signed.

SCHEDULE – Road Closure – Shepherds Lane (Closed South of New Street)

ANDY GUTHERSON, Executive Director of Place, Lincolnshire County Council

Statutory



SECTION 48, PLANNING ACT 2008 REGULATION 4, THE INFRASTRUCTURE PLANNING (APPLICATIONS: PRESCRIBED FORMS AND PROCEDURE) REGULATIONS 2009 NOTICE PUBLICISING A PROPOSED APPLICATION FOR A DEVELOPMENT CONSENT ORDER TO CONSTRUCT, OPERATE, MAINTAIN, AND DECOMMISSION OUTER DOWSING OFFSHORE WIND

Notice is hereby given that GTR4 Limited (trading as Outer Dowsing Offshore Wind) C/O Johnston Carmichael Lip Birch in Court, 20 Birch in Lane, London, England, EC3V 9DU ("the Applicant") intends to apply to the Secretary of State for a Development Consent Order ("DCO") under section 37 of the Planning Act 2008 for the construction, operation, maintenance, and decommissioning of Outer Dowsing Offshore Wind, an offshore wind generating station located approximately 54 km east of the Lincolnshire coastline in the southern north sea and covering an area of approximately 500km², together with associated development to connect the generating station to the national grid (the "Project").

The proposed DCO would, among other things, license and authorise:

- Up to 93 offshore wind turbines and their foundations with a maximum tip height of 403m above lowest astronomical tide and a maximum rotor diameter of 340m;
Up to two large or up to four small offshore transformer substations and their foundations within the array area;
Up to one offshore accommodation platform and its foundations;
Up to two offshore HVAC reactive compensation platforms and their foundations within the offshore cable route;
A network of subsea cables connecting the wind turbines, offshore transformer substations and offshore accommodation platform;
Up to four offshore subsea export cable circuits to bring electricity from the offshore transformer substations to landfall, located at Wolla Bank, south of Anderby Creek;
Works at landfall to connect the offshore export cable circuits to the onshore cable circuits, crossing underneath the beach and including transition joint bays;
Underground cable circuits with the following details (depending on which of the onshore substation locations is selected):
Up to four underground cable circuits approximately 80 km in length, with joint bays, link boxes and/or earth pits, commencing at the landfall and running in a south westerly direction to an onshore substation at Weston Marsh to the North of Spalding;
Up to four underground cable circuits approximately 11 km in length, with joint bays, link boxes and/or earth pits, commencing at the landfall and running in a west and north westerly direction to an onshore substation at Lincolnshire Node, east of Alford.
A new onshore substation in the vicinity of either Weston Marsh to the North of Spalding, which depending on final design may be either to the north or the south of the river Welland, or in the vicinity of the Lincolnshire Node east of Alford, and a connection into the National Grid infrastructure;
Associated or ancillary works including archaeological and ground investigations, construction compounds, improvements to highways, verges and private access roads, construction of a temporary haul road, landscaping and drainage works;
If required, compensatory measures in respect of the Inner Dowsing, Race Bank, and North Ridge Special Area of Conservation;
If required, provision of an offshore artificial nesting structure(s) as a compensatory measure for potential impacts in respect of special protection area(s);
If required, the compulsory acquisition of land and/or the compulsory acquisition of permanent and/or temporary rights;
If required, the temporary stopping up, alteration or diversion of streets;
The application and/or disapplication of legislation including, among other things, legislation relating to compulsory purchase; and
Such ancillary, incidental and consequential provisions, permits or consents as are necessary and/or convenient.

The Project is an Environmental Impact Assessment ("EIA") development for the purposes of The Infrastructure Planning (Environmental Impact Assessment) Regulations 2017. This means that the Project constitutes development for which an EIA is required and the proposed application for a DCO will be accompanied by an Environmental Statement. The Applicant has prepared Preliminary Environmental Information which contains documents, plans and maps showing the nature and location of the Project and which can be accessed free of charge from 7 June 2023 until 21 July 2023 at the locations and times set out below.

Table with 3 columns: Venue, Opening hours (may be subject to change), and Time. Lists venues such as Mablethorpe Library and Customer Service Centre, Skegness Library, and Boston Library with their respective opening hours.

Table with 3 columns: Council Name, Opening hours, and Time. Lists councils such as Pinchbeck Community Hub and Library, Lincolnshire County Council, East Lindsey District Council, South Holland District Council, and Boston Borough Council with their respective opening hours.

A hard copy of the Non-Technical Summary and the Onshore Substation PEIR Visualisations will be available to inspect at all of the above venues. USBs containing the Preliminary Environmental Information will be available to take away from all of the above venues and computers will be available at all venues except those marked with an \* to view the material at the venue.

Public Information Days, where the Preliminary Environmental Information will be available for inspection, will also be held by the Applicant on the following dates in the locations specified:

Table with 3 columns: Date, Address, and Time. Lists public information days on Tuesday 20 June 2023, Wednesday 21 June 2023, Thursday 22 June 2023, Friday 30 June 2023, and Saturday 1 July 2023.

Where a copy of the documents is requested from the Applicant, this can be provided free of charge on a USB. The documents can also be made available in hard copy on request at a cost of:

- Non-Technical Summary of Preliminary Environmental Information: free on request
Preliminary Environmental Information Report and other consultation materials: £750
Works Plans: £50

Further details in relation to the Project and copies of the documents, plans and maps showing the nature and location of the Project can be inspected free of charge from 7 June 2023 until 21 July 2023 on the Applicant's website at www.outerdowsing.com/phase-2-consultation/.

Any responses or representations to the publication of this notice must be made in writing to: FREEPOST ODO (no stamp or further address details needed on the envelope) Or via email to: contact@outerdowsing.com.

The consultation will end at 11:59pm on Friday 21 July 2023. Responses must (i) be received by the Applicant no later than 11:59pm on Friday 21 July 2023 (ii) be in writing (iii) state the grounds of the response or representation (iv) indicate who is making the response or representation and (v) give an address to which correspondence relating to the response or representation may be sent.


Consultation responses may be made publicly available however the Applicant will not share individuals' data although the general area of an individual's location may be indicated for context.

If you would like further information about this notice, the consultation documents or the Project, or would like to request copies of the consultation documents please contact the project team by using one of the following contact methods: Email: contact@outerdowsing.com

Post: FREEPOST ODO (no stamp or further address details needed on the envelope) Telephone: 0808 175 2970

## **Annex 5.1.6M Section 48 Notice Boston Target (14 June 2023**





**BOSTON**  
**Target**  
TRUSTED NEWS SINCE 1984



**PAUL RIDDEL**  
**SKIP HIRE**  
and  
**SCRAP METAL**  
All sizes available.  
**Hemingby Lane,**  
**Horncastle.**  
**Tel. 01507 526815**

# Public Notices

## Statutory



**SECTION 48, PLANNING ACT 2008  
REGULATION 4, THE INFRASTRUCTURE PLANNING  
(APPLICATIONS: PRESCRIBED FORMS  
AND PROCEDURE) REGULATIONS 2009  
NOTICE PUBLICISING A PROPOSED APPLICATION FOR A  
DEVELOPMENT CONSENT ORDER  
TO CONSTRUCT, OPERATE, MAINTAIN, AND DECOMMISSION  
OUTER DOWSING OFFSHORE WIND**

Notice is hereby given that GTR4 Limited (trading as Outer Dowsing Offshore Wind) C/O Johnston Carmichael Lip Birchlin Court, 20 Birchlin Lane, London, England, EC3V 9DU ("the Applicant") intends to apply to the Secretary of State for a Development Consent Order ("DCO") under section 37 of the Planning Act 2008 for the construction, operation, maintenance, and decommissioning of Outer Dowsing Offshore Wind, an offshore wind generating station located approximately 54 km east of the Lincolnshire coastline in the southern north sea and covering an area of approximately 500km<sup>2</sup>, together with associated development to connect the generating station to the national grid (the "Project").

The proposed DCO would, among other things, license and authorise:

- Up to 93 offshore wind turbines and their foundations with a maximum tip height of 403m above lowest astronomical tide and a maximum rotor diameter of 340m;
- Up to two large or up to four small offshore transformer substations and their foundations within the array area;
- Up to one offshore accommodation platform and its foundations;
- Up to two offshore HVAC reactive compensation platforms and their foundations within the offshore cable route;
- A network of subsea cables connecting the wind turbines, offshore transformer substations and offshore accommodation platform;
- Up to four offshore subsea export cable circuits to bring electricity from the offshore transformer substations to landfall, located at Wolla Bank, south of Anderby Creek;
- Works at landfall to connect the offshore export cable circuits to the onshore cable circuits, crossing underneath the beach and including transition joint bays;
- Underground cable circuits with the following details (depending on which of the onshore substation locations is selected):
  - Up to four underground cable circuits approximately 80 km in length, with joint bays, link boxes and/or earth pits, commencing at the landfall and running in a south westerly direction to an onshore substation at Weston Marsh to the North of Spalding;
  - Up to four underground cable circuits approximately 11 km in length, with joint bays, link boxes and/or earth pits, commencing at the landfall and running in a west and north westerly direction to an onshore substation at Lincolnshire Node, east of Alford.
- A new onshore substation in the vicinity of either Weston Marsh to the North of Spalding, which depending on final design may be either to the north or the south of the river Welland, or in the vicinity of the Lincolnshire Node east of Alford, and a connection into the National Grid infrastructure;
- Associated or ancillary works including archaeological and ground investigations, construction compounds, improvements to highways, verges and private access roads, construction of a temporary haul road, landscaping and drainage works;
- If required, compensatory measures in respect of the Inner Dowsing, Race Bank, and North Ridge Special Area of Conservation;
- If required, provision of an offshore artificial nesting structure(s) as a compensatory measure for potential impacts in respect of special protection area(s);
- If required, the compulsory acquisition of land and/or the compulsory acquisition of permanent and/or temporary rights;
- If required, the temporary stopping up, alteration or diversion of streets;
- The application and/or disapplication of legislation including, among other things, legislation relating to compulsory purchase; and
- Such ancillary, incidental and consequential provisions, permits or consents as are necessary and/or convenient.

The Project is an Environmental Impact Assessment ("EIA") development for the purposes of The Infrastructure Planning (Environmental Impact Assessment) Regulations 2017. This means that the Project constitutes development for which an EIA is required and the proposed application for a DCO will be accompanied by an Environmental Statement. The Applicant has prepared Preliminary Environmental Information which contains documents, plans and maps showing the nature and location of the Project and which can be accessed free of charge from 7 June 2023 until 21 July 2023 at the locations and times set out below.

Venue	Opening hours (may be subject to change)	
<b>Mablethorpe Library and Customer Service Centre</b> Stanley Avenue Mablethorpe Lincolnshire LN12 1DP	Monday	09:00-17:00
	Tuesday	09:00-17:00
	Wednesday	09:00-17:00
	Thursday	09:00-18:00
	Friday	09:00-17:00
	Saturday	09:00-13:00
	Sunday	Closed
<b>Skegness Library</b> 23 Roman Bank Skegness Lincolnshire PE25 2SA	Monday	09:00-17:00
	Tuesday	09:00-17:00
	Wednesday	09:00-17:00
	Thursday	09:00-18:00
	Friday	09:00-17:00
	Saturday	09:00-13:00
	Sunday	Closed
<b>Boston Library</b> County Hall Boston Lincolnshire PE21 6DY	Monday	09:00-17:00
	Tuesday	09:00-17:00
	Wednesday	09:00-17:00
	Thursday	09:00-18:00
	Friday	09:00-17:00
	Saturday	09:00-16:00
	Sunday	Closed

<b>Pinchbeck Community Hub and Library</b> 48 Knight Street Pinchbeck Lincolnshire PE11 3RU	Monday	Closed
	Tuesday	10:00-13:00
	Wednesday	10:00-13:00 and 14:00-16:00
	Thursday	10:00-13:00
	Friday	Closed
	Saturday	Closed
	Sunday	Closed
<b>Lincolnshire County Council*</b> County Offices Newland Lincoln LN1 1YL	Monday	09:00-17:00
	Tuesday	09:00-17:00
	Wednesday	09:00-17:00
	Thursday	09:00-17:00
	Friday	09:00-17:00
	Saturday	Closed
	Sunday	Closed
<b>East Lindsey District Council*</b> The Hub Mareham Road Horncastle LN9 6PH	Monday	09:00-17:00
	Tuesday	09:00-17:00
	Wednesday	09:00-17:00
	Thursday	09:00-17:00
	Friday	09:00-17:00
	Saturday	Closed
	Sunday	Closed
<b>South Holland District Council</b> Council Offices Priory Road Spalding Lincolnshire PE11 2XE	Monday	09:00-17:00
	Tuesday	09:00-17:00
	Wednesday	09:00-17:00
	Thursday	09:00-17:00
	Friday	09:00-17:00
	Saturday	Closed
	Sunday	Closed
<b>Boston Borough Council</b> Municipal Buildings West Street Boston PE21 8QR	Monday	08:45-17:15
	Tuesday	08:45-17:15
	Wednesday	08:45-17:15
	Thursday	08:45-17:15
	Friday	08:45-16:45
	Saturday	Closed
	Sunday	Closed

A hard copy of the Non-Technical Summary and the Onshore Substation PEIR Visualisations will be available to inspect at all of the above venues. USBs containing the Preliminary Environmental Information will be available to take away from all of the above venues and computers will be available at all venues except those marked with an \* to view the material at the venue.

Public Information Days, where the Preliminary Environmental Information will be available for inspection, will also be held by the Applicant on the following dates in the locations specified:

Date	Address	Time
Tuesday 20 June 2023	Wainfleet All Saints Coronation Hall, High Street, Wainfleet, PE24 4BS	2pm - 8pm
Wednesday 21 June 2023	Anderby Village Hall, Sea Road, Anderby, PE24 5YD	2pm - 8pm
Thursday 22 June 2023	Old Leake Community Centre, Furlongs Lane, Old Leake, PE22 9NX	2pm - 8pm
Friday 30 June 2023	Butterwick Village Hall, Church Road, Butterwick, PE22 0HT	2pm - 8pm
Saturday 1 July 2023	Fosdyke Village Hall, Old Main Road, Fosdyke, PE20 2BU	2pm - 8pm

Where a copy of the documents is requested from the Applicant, this can be provided free of charge on a USB. The documents can also be made available in hard copy on request at a cost of:

- Non-Technical Summary of Preliminary Environmental Information: free on request
- Preliminary Environmental Information Report and other consultation materials: £750
- Works Plans: £50

Further details in relation to the Project and copies of the documents, plans and maps showing the nature and location of the Project can be inspected free of charge from 7 June 2023 until 21 July 2023 on the Applicant's website at [www.outerdowsing.com/phase-2-consultation/](http://www.outerdowsing.com/phase-2-consultation/).

Any responses or representations to the publication of this notice must be made in writing to:

FREEPOST ODOW (no stamp or further address details needed on the envelope)

Or via email to [contact@outerdowsing.com](mailto:contact@outerdowsing.com).

The consultation will end at 11:59pm on **Friday 21 July 2023**.

Responses must (i) be received by the Applicant no later than 11:59pm on Friday 21 July 2023 (ii) be in writing (iii) state the grounds of the response or representation (iv) indicate who is making the response or representation and (b) give an address to which correspondence relating to the response or representation may be sent.

Consultation responses may be made publicly available however the Applicant will not share individuals' data although the general area of an individual's location may be indicated for context.


If you would like further information about this notice, the consultation documents or the Project, or would like to request copies of the consultation documents please contact the project team by using one of the following contact methods:

Email: [contact@outerdowsing.com](mailto:contact@outerdowsing.com)

Post: FREEPOST ODOW (no stamp or further address details needed on the envelope)

Telephone: 0808 175 2970

Any item any price free online



Find an out of this world bargain online

**marketplacelive.co.uk**  
Your local place to buy and sell



## **Annex 5.1.6N Section 48 Notice Lincolnshire Free Press (6 June 2023)**

Since 1847

Tuesday  
June 6  
2023

# Lincolnshire *free press*

ILIFFE MEDIA GROUP

£1.40 spaldingtoday.co.uk



BROADGATE  
HOMES  
*Always  
the pick  
of the  
bunch*

01406 380532 /  
01775 711637  
info@broadgate-homes.com  
www.broadgate-homes.com

**PUBLIC NOTICES**

**SECTION 48, PLANNING ACT 2008**

**REGULATION 4, THE INFRASTRUCTURE PLANNING**

**(APPLICATIONS: PRESCRIBED FORMS AND PROCEDURE) REGULATIONS 2009**

**NOTICE PUBLISING A PROPOSED APPLICATION FOR A DEVELOPMENT CONSENT ORDER TO CONSTRUCT, OPERATE, MAINTAIN, AND DECOMMISSION OUTER DOWSING OFFSHORE WIND**



Notice is hereby given that GTR4 Limited (trading as Outer Dowsing Offshore Wind) C/O Johnston Carmichael LLP Birchin Court, 20 Birchin Lane, London, England, EC3V 9DU ("the Applicant") intends to apply to the Secretary of State for a Development Consent Order ("DCO") under section 37 of the Planning Act 2008 for the construction, operation, maintenance, and decommissioning of Outer Dowsing Offshore Wind, an offshore wind generating station located approximately 54 km east of the Lincolnshire coastline in the southern north sea and covering an area of approximately 500km<sup>2</sup>, together with associated development to connect the generating station to the national grid (the "Project").

The proposed DCO would, among other things, license and authorise:

- Up to 93 offshore wind turbines and their foundations with a maximum tip height of 403m above lowest astronomical tide and a maximum rotor diameter of 340m;
- Up to two large or up to four small offshore transformer substations and their foundations within the array area;
- Up to one offshore accommodation platform and its foundations;
- Up to two offshore HVAC reactive compensation platforms and their foundations within the offshore cable route;
- A network of subsea cables connecting the wind turbines, offshore transformer substations and offshore accommodation platform;
- Up to four offshore subsea export cable circuits to bring electricity from the offshore transformer substations to landfall, located at Wolla Bank, south of Anderby Creek;
- Works at landfall to connect the offshore export cable circuits to the onshore cable circuits, crossing underneath the beach and including transition joint bays;
- Underground cable circuits with the following details (depending on which of the onshore substation locations is selected):
  - Up to four underground cable circuits approximately 80 km in length, with joint bays, link boxes and/or earth pits, commencing at the landfall and running in a south westerly direction to an onshore substation at Weston Marsh to the North of Spalding;
  - Up to four underground cable circuits approximately 11 km in length, with joint bays, link boxes and/or earth pits, commencing at the landfall and running in a west and north westerly direction to an onshore substation at Lincolnshire Node, east of Alford.
- A new onshore substation in the vicinity of either Weston Marsh to the North of Spalding, which depending on final design may be either to the north or the south of the river Welland, or in the vicinity of the Lincolnshire Node east of Alford, and a connection into the National Grid infrastructure;
- Associated or ancillary works including archaeological and ground investigations, construction compounds, improvements to highways, verges and private access roads, construction of a temporary haul road, landscaping and drainage works;
- If required, compensatory measures in respect of the Inner Dowsing, Race Bank, and North Ridge Special Area of Conservation;
- If required, provision of an offshore artificial nesting structure(s) as a compensatory measure for potential impacts in respect of special protection areas(s);
- If required, the compulsory acquisition of land and/or the compulsory acquisition of permanent and/or temporary rights;
- If required, the temporary stopping up, alteration or diversion of streets;
- The application and/or disapplication of legislation including, among other things, legislation relating to compulsory purchase; and
- Such ancillary, incidental and consequential provisions, permits or consents as are necessary and/or convenient.

The Project is an Environmental Impact Assessment ("EIA") development for the purposes of The Infrastructure Planning (Environmental Impact Assessment) Regulations 2017. This means that the Project constitutes development for which an EIA is required and the proposed application for a DCO will be accompanied by an Environmental Statement. The Applicant has prepared Preliminary Environmental Information which contains documents, plans and maps showing the nature and location of the Project and which can be accessed free of charge from 7 June 2023 until 21 July 2023 at the locations and times set out below.

Venue	Opening hours (may be subject to change)	Venue	Opening hours (may be subject to change)
<b>Mablethorpe Library and Customer Service Centre</b> Stanley Avenue Mablethorpe Lincolnshire LN12 1DP	Monday 09:00-17:00 Tuesday 09:00-17:00 Wednesday 09:00-17:00 Thursday 09:00-18:00 Friday 09:00-17:00 Saturday 09:00-13:00 Sunday Closed	<b>Lincolnshire County Council</b> County Offices Newland Lincoln LN1 1YL	Monday 09:00-17:00 Tuesday 09:00-17:00 Wednesday 09:00-17:00 Thursday 09:00-17:00 Friday 09:00-17:00 Saturday Closed Sunday Closed
<b>Skegness Library</b> 23 Foman Bank Skegness Lincolnshire PE25 2SA	Monday 09:00-17:00 Tuesday 09:00-17:00 Wednesday 09:00-17:00 Thursday 09:00-18:00 Friday 09:00-17:00 Saturday 09:00-13:00 Sunday Closed	<b>East Lindsey District Council*</b> The Hub Mareham Road Homcastle LN9 6PH	Monday 09:00-17:00 Tuesday 09:00-17:00 Wednesday 09:00-17:00 Thursday 09:00-17:00 Friday 09:00-17:00 Saturday Closed Sunday Closed
<b>Boston Library</b> County Hall Boston Lincolnshire PE21 6DY	Monday 09:00-17:00 Tuesday 09:00-17:00 Wednesday 09:00-17:00 Thursday 09:00-18:00 Friday 09:00-17:00 Saturday 09:00-16:00 Sunday Closed	<b>South Holland District Council</b> Council Offices Priory Road Spalding Lincolnshire PE11 2XE	Monday 09:00-17:00 Tuesday 09:00-17:00 Wednesday 09:00-17:00 Thursday 09:00-17:00 Friday 09:00-17:00 Saturday Closed Sunday Closed
<b>Pinchbeck Community Hub and Library</b> 48 Knight Street Pinchbeck Lincolnshire PE11 3RU	Monday Closed Tuesday 10:00-13:00 Wednesday 10:00-13:00 and 14:00-16:00 Thursday 10:00-13:00 Friday Closed Saturday Closed Sunday Closed	<b>Boston Borough Council</b> Municipal Buildings West Street Boston PE21 8QR	Monday 08:45-17:15 Tuesday 08:45-17:15 Wednesday 08:45-17:15 Thursday 08:45-17:15 Friday 08:45-16:45 Saturday Closed Sunday Closed

A hard copy of the Non-Technical Summary and the Onshore Substation PEIR Visualisations will be available to inspect at all of the above venues. USBs containing the Preliminary Environmental Information will be available to take away from all of the above venues and computers will be available at all venues except those marked with an \* to view the material at the venue. Public Information Days, where the documents will be available, will also be held by the Applicant on the following dates and locations:

Date	Address	Time
Tuesday 20 June 2023	Wainfleet All Saints Coronation Hall, High Street, Wainfleet, PE24 4BS	2pm – 8pm
Wednesday 21 June 2023	Anderby Village Hall, Sea Road, Anderby, PE24 5YD	2pm – 8pm
Thursday 22 June 2023	Old Leake Community Centre, Furlongs Lane, Old Leake, PE22 9NX	2pm – 8pm
Friday 30 June 2023	Butterwick Village Hall, Church Road, Butterwick, PE22 0HT	2pm – 8pm
Saturday 1 July 2023	Fosdyke Village Hall, Old Main Road, Fosdyke, PE20 2BU	2pm – 8pm

Where a copy of the documents is requested from the Applicant, this can be provided free of charge on a USB. The documents can also be made available in hard copy on request at a cost of:

- Non-Technical Summary of Preliminary Environmental Information: free on request
- Preliminary Environmental Information Report and other consultation materials: £750
- Works Plans: £50

Further details in relation to the Project and copies of the documents, plans and maps showing the nature and location of the Project can be inspected free of charge from 7 June 2023 until 21 July 2023 on the Applicant's website at [www.outerdowsing.com/phase-2-consultation/](http://www.outerdowsing.com/phase-2-consultation/).

Any responses or representations to the publication of this notice must be made in writing to: FREEPOST ODOW (no stamp or further address details needed on the envelope) Or via email to [contact@outerdowsing.com](mailto:contact@outerdowsing.com).

The consultation will end at 11:59pm on **Friday 21 July 2023**.

Responses must (i) be received by the Applicant no later than 11:59pm on Friday 21 July 2023 (ii) be in writing (iii) state the grounds of the response or representation (iv) indicate who is making the response 4 or representation and (b) give an address to which correspondence relating to the response or representation may be sent.

Consultation responses may be made publicly available however the Applicant will not share individuals' data although the general area of an individual's location may be indicated for context.

If you would like further information about this notice, the consultation documents or the Project, or would like to request copies of the consultation documents please contact the project team by using one of the following contact methods:

Email: [contact@outerdowsing.com](mailto:contact@outerdowsing.com) • Telephone: 0808 175 2970  
Post: FREEPOST ODOW (no stamp or further address details needed on the envelope)

## **Annex 5.1.6O Section 48 Notice Lincolnshire Free Press (13 June 2023)**

Since 1847

Tuesday  
June 13  
2023

# Lincolnshire *free press*

ILIFFE MEDIA GROUP

£1.40 spaldingtoday.co.uk



Always  
the pick  
of the  
bunch

01406 380532 /  
01775 711637  
info@broadgate-homes.com  
www.broadgate-homes.com



A Broadgate Home -  
always the pick of the bunch

NEW  
RELEASES

01406 380532 / 01775 711637    info@broadgate-homes.com    www.broadgate-homes.com



**PUBLIC NOTICES**

**SECTION 48, PLANNING ACT 2008**

**REGULATION 4, THE INFRASTRUCTURE PLANNING**

**(APPLICATIONS: PRESCRIBED FORMS AND PROCEDURE) REGULATIONS 2009**

**NOTICE PUBLICISING A PROPOSED APPLICATION FOR A DEVELOPMENT CONSENT ORDER TO CONSTRUCT, OPERATE, MAINTAIN, AND DECOMMISSION OUTER DOWSING OFFSHORE WIND**



Notice is hereby given that GTR4 Limited (trading as Outer Dowsing Offshore Wind) C/O Johnston Carmichael Lip Bircham Court, 20 Bircham Lane, London, England, EC3V 9DU ("the Applicant") intends to apply to the Secretary of State for a Development Consent Order ("DCO") under section 37 of the Planning Act 2008 for the construction, operation, maintenance, and decommissioning of Outer Dowsing Offshore Wind, an offshore wind generating station located approximately 54 km east of the Lincolnshire coastline in the southern north sea and covering an area of approximately 500km2, together with associated development to connect the generating station to the national grid (the "Project").

The proposed DCO would, among other things, license and authorise:

- Up to 93 offshore wind turbines and their foundations with a maximum tip height of 403m above lowest astronomical tide and a maximum rotor diameter of 340m;
- Up to two large or up to four small offshore transformer substations and their foundations within the array area;
- Up to one offshore accommodation platform and its foundations;
- Up to two offshore HVAC reactive compensation platforms and their foundations within the offshore cable route;
- A network of subsea cables connecting the wind turbines, offshore transformer substations and offshore accommodation platform;
- Up to four offshore subsea export cable circuits to bring electricity from the offshore transformer substations to landfall, located at Wolla Bank, south of Anderby Creek;
- Works at landfall to connect the offshore export cable circuits to the onshore cable circuits, crossing underneath the beach and including transition joint bays;
- Underground cable circuits with the following details (depending on which of the onshore substation locations is selected):
  - Up to four underground cable circuits approximately 80 km in length, with joint bays, link boxes and/or earth pits, commencing at the landfall and running in a south westerly direction to an onshore substation at Weston Marsh to the North of Spalding;
  - Up to four underground cable circuits approximately 11 km in length, with joint bays, link boxes and/or earth pits, commencing at the landfall and running in a west and north westerly direction to an onshore substation at Lincolnshire Node, east of Alford.
- A new onshore substation in the vicinity of either Weston Marsh to the North of Spalding, which depending on final design may be either to the north or the south of the river Welland, or in the vicinity of the Lincolnshire Node east of Alford, and a connection into the National Grid infrastructure;
- Associated or ancillary works including archaeological and ground investigations, construction compounds, improvements to highways, verges and private access roads, construction of a temporary haul road, landscaping and drainage works;
- If required, compensatory measures in respect of the Inner Dowsing, Race Bank, and North Ridge Special Area of Conservation;
- If required, provision of an offshore artificial nesting structure(s) as a compensatory measure for potential impacts in respect of special protection area(s);
- If required, the compulsory acquisition of land and/or the compulsory acquisition of permanent and/or temporary rights;
- If required, the temporary stopping up, alteration or diversion of streets;
- The application and/or disapplication of legislation including, among other things, legislation relating to compulsory purchase; and
- Such ancillary, incidental and consequential provisions, permits or consents as are necessary and/or convenient.

The Project is an Environmental Impact Assessment ("EIA") development for the purposes of The Infrastructure Planning (Environmental Impact Assessment) Regulations 2017. This means that the Project constitutes development for which an EIA is required and the proposed application for a DCO will be accompanied by an Environmental Statement. The Applicant has prepared Preliminary Environmental Information which contains documents, plans and maps showing the nature and location of the Project and which can be accessed free of charge from 7 June 2023 until 21 July 2023 at the locations and times set out below.

Venue	Opening hours (may be subject to change)
<b>Mablethorpe Library and Customer Service Centre</b> Starley Avenue Mablethorpe Lincolnshire LN12 1DP	Monday 09:00-17:00 Tuesday 09:00-17:00 Wednesday 09:00-17:00 Thursday 09:00-18:00 Friday 09:00-17:00 Saturday 09:00-13:00 Sunday Closed
<b>Skegness Library</b> 23 Roman Bank Skegness Lincolnshire PE25 2SA	Monday 09:00-17:00 Tuesday 09:00-17:00 Wednesday 09:00-17:00 Thursday 09:00-17:00 Friday 09:00-17:00 Saturday 09:00-13:00 Sunday Closed
<b>Boston Library</b> County Hall Boston Lincolnshire PE21 6DY	Monday 09:00-17:00 Tuesday 09:00-17:00 Wednesday 09:00-17:00 Thursday 09:00-18:00 Friday 09:00-17:00 Saturday 09:00-16:00 Sunday Closed
<b>Pinchbeck Community Hub and Library</b> 48 Knight Street Pinchbeck Lincolnshire PE11 3RU	Monday Closed Tuesday 10:00-13:00 Wednesday 10:00-13:00 and 14:00-16:00 Thursday 10:00-13:00 Friday Closed Saturday Closed Sunday Closed

Venue	Opening hours (may be subject to change)
<b>Lincolnshire County Council*</b> County Offices Newland Lincoln LN1 1YL	Monday 09:00-17:00 Tuesday 09:00-17:00 Wednesday 09:00-17:00 Thursday 09:00-17:00 Friday 09:00-17:00 Saturday Closed Sunday Closed
<b>East Lindsey District Council*</b> The Hub Marsham Road Horncastle LN9 6PH	Monday 09:00-17:00 Tuesday 09:00-17:00 Wednesday 09:00-17:00 Thursday 09:00-17:00 Friday 09:00-17:00 Saturday Closed Sunday Closed
<b>South Holland District Council</b> Council Offices Priory Road Spalding Lincolnshire PE11 2XE	Monday 09:00-17:00 Tuesday 09:00-17:00 Wednesday 09:00-17:00 Thursday 09:00-17:00 Friday 09:00-17:00 Saturday Closed Sunday Closed
<b>Boston Borough Council</b> Municipal Buildings West Street Boston Lincolnshire PE21 8QR	Monday 08:45-17:15 Tuesday 08:45-17:15 Wednesday 08:45-17:15 Thursday 08:45-17:15 Friday 08:45-16:45 Saturday Closed Sunday Closed

A hard copy of the Non-Technical Summary and the Onshore Substation PEIR Visualisations will be available to inspect at all of the above venues. USBs containing the Preliminary Environmental Information will be available to take away from all of the above venues and computers will be available at all venues except those marked with an \* to view the material at the venue. Public Information Days, where the documents will be available, will also be held by the Applicant on the following dates and locations:

Date	Address	Time
Tuesday 20 June 2023	Wainfleet All Saints Coronation Hall, High Street, Wainfleet, PE24 4BS	2pm - 8pm
Wednesday 21 June 2023	Anderby Village Hall, Sea Road, Anderby, PE24 5YD	2pm - 8pm
Thursday 22 June 2023	Old Leake Community Centre, Furlongs Lane, Old Leake, PE22 9NX	2pm - 8pm
Friday 30 June 2023	Butterwick Village Hall, Church Road, Butterwick, PE22 0HT	2pm - 8pm
Saturday 1 July 2023	Fosdyke Village Hall, Old Main Road, Fosdyke, PE20 2BU	2pm - 8pm

Where a copy of the documents is requested from the Applicant, this can be provided free of charge on a USB. The documents can also be made available in hard copy on request at a cost of:

- Non-Technical Summary of Preliminary Environmental Information: free on request
- Preliminary Environmental Information Report and other consultation materials: £750
- Works Plans: £50

Further details in relation to the Project and copies of the documents, plans and maps showing the nature and location of the Project can be inspected free of charge from 7 June 2023 until 21 July 2023 on the Applicant's website at www.outerdowsing.com/phase-2-consultation/.

Any responses or representations to the publication of this notice must be made in writing to: FREEPOST ODOV (no stamp or further address details needed on the envelope) Or via email to contact@outerdowsing.com.

The consultation will end at 11:59pm on **Friday 21 July 2023**.

Responses must (i) be received by the Applicant no later than 11:59pm on Friday 21 July 2023 (ii) be in writing (iii) state the grounds of the response or representation (iv) indicate who is making the response 4 or representation and (b) give an address to which correspondence relating to the response or representation may be sent.

Consultation responses may be made publicly available however the Applicant will not share individuals' data although the general area of an individual's location may be indicated for context.

If you would like further information about this notice, the consultation documents or the Project, or would like to request copies of the consultation documents please contact the project team by using one of the following contact methods:

Email: contact@outerdowsing.com • Telephone: 0808 175 2970  
Post: FREEPOST ODOV (no stamp or further address details needed on the envelope)

**Goods Vehicle Operator's Licence**  
NATIONWIDE PRODUCE PLC of UNIT 748, APEX COURT, PINCHBECK, SPALDING, PE11 3UL is applying to change an existing licence as follows. To keep an extra 2 goods vehicles and 0 trailers at the operating centre at RICHMOND FARMS, COWPERS GATE, LONG SUTTON, SPALDING, PE12 9ES. Owners or occupiers of land (including buildings) near the operating centre(s) who believe that their use or enjoyment of that land would be affected, should make written representations to the Traffic Commissioner at Hilcrest House, 386 Harehills Lane, Leeds, LS9 6NF, stating their reasons, within 21 days of this notice. Representatives must at the same time send a copy of their representations to the applicant at the address given at the top of this notice. A Guide to Making Representations is available from the Traffic Commissioner's office.

**Local**

**CONTACT US NOW FOR YOUR advertising needs 01780 484833**



**MOTORS**

**WANTED**

**ALL MOTORCYCLES  
TOP PRICE PAID  
ANY AGE,  
ANY CONDITION  
Fast & Polite Service  
Family Run Business  
CALL MARK  
ANYTIME  
01604 781187  
07957984191**



Looking to advertise your Business  
Call Today  
**01780 484833**



**WANTED**

**ALL CARS, VANS, TRUCKS AND 4X4S NEW AND OLD FROM £100 - £10,000 PAID!  
INCL SCRAP VEHICLES AND NON RUNNERS  
WE COME TO YOU - TOP PRICES PAID  
CALL WAYNE 07778 057991 | www.wp-cars.co.uk**

**To Advertise  
Please call  
01780 484833**



## **Annex 5.1.6P Section 48 Notice Lincolnshire Echo (8 June 2023)**

Trusted news since 1893

# Lincolnshire Echo



GOLDING YOUNG

House Clearance  
Valuations &  
Auctions



01522 524984

lincoln@goldingyoung.com


goldingyoung.com

[www.lincolnshirelive.co.uk](http://www.lincolnshirelive.co.uk)

[InYourArea.co.uk](http://InYourArea.co.uk)



Thursday, June 8 - Wednesday, June 14, 2023

£2.30



## GOLDING YOUNG & MAWER 1864

CHARTERED AUCTIONEERS & VALUERS ♦ ARTS & ANTIQUES SURVEYORS  
E: [lincoln@goldingyoung.com](mailto:lincoln@goldingyoung.com) T: 01522 524984 W: [www.goldingyoung.com](http://www.goldingyoung.com)





# Public Notices

## Public Notices

### LINCOLNSHIRE COUNTY COUNCIL

#### ROAD TRAFFIC REGULATION ACT 1984 TEMPORARY RESTRICTION TO TRAFFIC (LINCOLNSHIRE SHOW – VARIOUS ROADS)

**NOTICE IS HEREBY GIVEN** that LINCOLNSHIRE COUNTY COUNCIL has made an Order owing to the holding of the Lincolnshire Show Event.

The effect of the Order will be to impose the temporary traffic restrictions as detailed in the Schedule.

The Order will be operative on 21 - 22 June 2023 and apply at all times when traffic signs are displayed.

Diversion routes for affected traffic shall be signposted.

**SCHEDULE – Temporary Road Closure Restriction** – Riseholme Lane (Closed at A15 junction), Riseholme, A15 (A631 to A46), Caenby Corner/Lincoln, A1500 (B1398 to A15), Scampton, Hall Lane (Closed at A15 junction), Grange De Lings, Horncastle Lane, Grange De Lings, Hull Lane – Entire length, Riseholme Lane – Entire length

**Temporary 30mph Speed Limit Restriction** – A1500 Till Bridge Lane (Between Southings Lane, Scampton & A15 Roundabout)

**Temporary No Right Turn Restriction** – St Georges Road on to A15, Riseholme Lane on to A15, Riseholme College on to A15, Hall Lane on to A15

#### ROAD TRAFFIC REGULATION ACT 1984 TEMPORARY RESTRICTION TO TRAFFIC (LINCOLN – CHAPEL LANE)

**NOTICE IS HEREBY GIVEN** that LINCOLNSHIRE COUNTY COUNCIL has made an Order on Chapel Lane to allow for works to be carried out on or adjacent to the road.

The effect of the Order will be to impose the temporary traffic restrictions on the roads as specified in the Schedule.

The Order will come into operation on 12 June 2023 and will continue in force for a period of 18 months or the completion of the works whichever is the sooner.

The works are expected to commence on or about 12 June 2023 and continue for approximately 5 days.

Access will be maintained to properties on the affected length of road but may be subject to delays.

**The restriction shall only apply during such times and to such extent as shall from time to time be indicated by traffic signs prescribed by the Traffic Signs Regulations and General Directions 2016.**

An alternative route for vehicles will be signed.

**SCHEDULE – Road Closure** – Chapel Lane

**No waiting and no loading at any time order** – Chapel Lane

#### ROAD TRAFFIC REGULATION ACT 1984 TEMPORARY RESTRICTION TO TRAFFIC (LINCOLN – BARRATTS CLOSE)

**NOTICE IS HEREBY GIVEN** that LINCOLNSHIRE COUNTY COUNCIL has made an Order on Barratts Close to allow for works to be carried out on or adjacent to the road.

The effect of the Order will be to impose the temporary traffic restrictions on the roads as specified in the Schedule.

The Order will come into operation on 12 June 2023 and will continue in force for a period of 18 months or the completion of the works whichever is the sooner.

The works are expected to commence on or about 12 June 2023 and continue for approximately 4 days.

Access will be maintained to properties on the affected length of road but may be subject to delays.

**The restriction shall only apply during such times and to such extent as shall from time to time be indicated by traffic signs prescribed by the Traffic Signs Regulations and General Directions 2016.**

An alternative route for vehicles will be signed.

**SCHEDULE – Road Closure** – Barratts Close – Entire length

#### ROAD TRAFFIC REGULATION ACT 1984 TEMPORARY RESTRICTION TO TRAFFIC (LINCOLN – DOWDING ROAD & CROFTON ROAD)

**NOTICE IS HEREBY GIVEN** that LINCOLNSHIRE COUNTY COUNCIL has made an Order on Dowding Road & Crofton Road to allow for works to be carried out on or adjacent to the road.

The effect of the Order will be to impose the temporary traffic restrictions on the roads as specified in the Schedule.

The Order will come into operation on 14 June 2023 and will continue in force for a period of 18 months or the completion of the works whichever is the sooner.

The works are expected to commence on or about 14 June 2023 and continue for approximately 4 days.

Access will be maintained to properties on the affected length of road but may be subject to delays.

**The restriction shall only apply during such times and to such extent as shall from time to time be indicated by traffic signs prescribed by the Traffic Signs Regulations and General Directions 2016.**

An alternative route for vehicles will be signed.

**SCHEDULE – Road Closure** – Dowding Road (Between 30m North & 155m South of Crofton Road), Crofton Road (Between Dowding Road & a point 30m West)

#### ROAD TRAFFIC REGULATION ACT 1984 TEMPORARY RESTRICTION TO TRAFFIC (LINCOLN – CASTLE STREET)

**NOTICE IS HEREBY GIVEN** that LINCOLNSHIRE COUNTY COUNCIL intends to make an Order on Castle Street to allow for works to be carried out on or adjacent to the road.

The effect of the Order will be to impose the temporary traffic restrictions on the roads as specified in the Schedule.

The Order will come into operation on 19 June 2023 and will continue in force for a period of 18 months or the completion of the works whichever is the sooner.

The works are expected to commence on or about 19 June 2023 and continue for approximately 3 days.

Access will be maintained to properties on the affected length of road but may be subject to delays.

**The restriction shall only apply during such times and to such extent as shall from time to time be indicated by traffic signs prescribed by the Traffic Signs Regulations and General Directions 2016.**

An alternative route for vehicles will be signed.

**SCHEDULE – Road Closure** – Castle Street (Between Olive Street & Carlton Street)

**ANDY GUTHERSON, Executive Director of Place, Lincolnshire County Council**

## Statutory



### SECTION 48, PLANNING ACT 2008 REGULATION 4, THE INFRASTRUCTURE PLANNING (APPLICATIONS: PRESCRIBED FORMS AND PROCEDURE) REGULATIONS 2009 NOTICE PUBLICISING A PROPOSED APPLICATION FOR A DEVELOPMENT CONSENT ORDER TO CONSTRUCT, OPERATE, MAINTAIN, AND DECOMMISSION OUTER DOWSING OFFSHORE WIND

Notice is hereby given that GTR4 Limited (trading as Outer Dowsing Offshore Wind) C/O Johnston Carmichael Llp Birchin Court, 20 Birchin Lane, London, England, EC3V 9DU ("the Applicant") intends to apply to the Secretary of State for a Development Consent Order ("DCO") under section 37 of the Planning Act 2008 for the construction, operation, maintenance, and decommissioning of Outer Dowsing Offshore Wind, an offshore wind generating station located approximately 54 km east of the Lincolnshire coastline in the southern north sea and covering an area of approximately 500km<sup>2</sup>, together with associated development to connect the generating station to the national grid (the "Project").

The proposed DCO would, among other things, license and authorise:

- Up to 93 offshore wind turbines and their foundations with a maximum tip height of 403m above lowest astronomical tide and a maximum rotor diameter of 340m;
- Up to two large or up to four small offshore transformer substations and their foundations within the array area;
- Up to one offshore accommodation platform and its foundations;
- Up to two offshore HVAC reactive compensation platforms and their foundations within the offshore cable route;
- A network of subsea cables connecting the wind turbines, offshore transformer substations and offshore accommodation platform;
- Up to four offshore subsea export cable circuits to bring electricity from the offshore transformer substations to landfall, located at Wolla Bank, south of Anderby Creek;
- Works at landfall to connect the offshore export cable circuits to the onshore cable circuits, crossing underneath the beach and including transition joint bays;
- Underground cable circuits with the following details (depending on which of the onshore substation locations is selected):
  - Up to four underground cable circuits approximately 80 km in length, with joint bays, link boxes and/or earth pits, commencing at the landfall and running in a south westerly direction to an onshore substation at Weston Marsh to the North of Spalding;
  - Up to four underground cable circuits approximately 11 km in length, with joint bays, link boxes and/or earth pits, commencing at the landfall and running in a west and north westerly direction to an onshore substation at Lincolnshire Node, east of Alford.
- A new onshore substation in the vicinity of either Weston Marsh to the North of Spalding, which depending on final design may be either to the north or the south of the river Welland, or in the vicinity of the Lincolnshire Node east of Alford, and a connection into the National Grid infrastructure;
- Associated or ancillary works including archaeological and ground investigations, construction compounds, improvements to highways, verges and private access roads, construction of a temporary haul road, landscaping and drainage works;
- If required, compensatory measures in respect of the Inner Dowsing, Race Bank, and North Ridge Special Area of Conservation;
- If required, provision of an offshore artificial nesting structure(s) as a compensatory measure for potential impacts in respect of special protection area(s);
- If required, the compulsory acquisition of land and/or the compulsory acquisition of permanent and/or temporary rights;
- If required, the temporary stopping up, alteration or diversion of streets;
- The application and/or disapplication of legislation including, among other things, legislation relating to compulsory purchase; and
- Such ancillary, incidental and consequential provisions, permits or consents as are necessary and/or convenient.

The Project is an Environmental Impact Assessment ("EIA") development for the purposes of The Infrastructure Planning (Environmental Impact Assessment) Regulations 2017. This means that the Project constitutes development for which an EIA is required and the proposed application for a DCO will be accompanied by an Environmental Statement. The Applicant has prepared Preliminary Environmental Information which contains documents, plans and maps showing the nature and location of the Project and which can be accessed free of charge from 7 June 2023 until 21 July 2023 at the locations and times set out below.

Venue	Opening hours (may be subject to change)
<b>Mablethorpe Library and Customer Service Centre</b> Stanley Avenue Mablethorpe Lincolnshire LN12 1DP	Monday 09:00-17:00 Tuesday 09:00-17:00 Wednesday 09:00-17:00 Thursday 09:00-18:00 Friday 09:00-17:00 Saturday 09:00-13:00 Sunday Closed
<b>Skegness Library</b> 23 Roman Bank Skegness Lincolnshire PE25 2SA	Monday 09:00-17:00 Tuesday 09:00-17:00 Wednesday 09:00-17:00 Thursday 09:00-18:00 Friday 09:00-17:00 Saturday 09:00-13:00 Sunday Closed
<b>Boston Library</b> County Hall Boston Lincolnshire PE21 6DY	Monday 09:00-17:00 Tuesday 09:00-17:00 Wednesday 09:00-17:00 Thursday 09:00-18:00 Friday 09:00-17:00 Saturday 09:00-16:00 Sunday Closed

<b>Pinchbeck Community Hub and Library</b> 48 Knight Street Pinchbeck Lincolnshire PE11 3RU	Monday Tuesday Wednesday  Thursday Friday Saturday Sunday	Closed 10:00-13:00 10:00-13:00 and 14:00-16:00 10:00-13:00 Closed Closed Closed
<b>Lincolnshire County Council*</b> County Offices Newland Lincoln LN1 1YL	Monday Tuesday Wednesday Thursday Friday Saturday Sunday	09:00-17:00 09:00-17:00 09:00-17:00 09:00-17:00 09:00-17:00 Closed Closed
<b>East Lindsey District Council*</b> The Hub Mareham Road Horncastle LN9 6PH	Monday Tuesday Wednesday Thursday Friday Saturday Sunday	09:00-17:00 09:00-17:00 09:00-17:00 09:00-17:00 09:00-17:00 Closed Closed
<b>South Holland District Council</b> Council Offices Priory Road Spalding Lincolnshire PE11 2XE	Monday Tuesday Wednesday Thursday Friday Saturday Sunday	09:00-17:00 09:00-17:00 09:00-17:00 09:00-17:00 09:00-17:00 Closed Closed
<b>Boston Borough Council</b> Municipal Buildings West Street Boston PE21 8QR	Monday Tuesday Wednesday Thursday Friday Saturday Sunday	08:45-17:15 08:45-17:15 08:45-17:15 08:45-17:15 08:45-16:45 Closed Closed

A hard copy of the Non-Technical Summary and the Onshore Substation PEIR Visualisations will be available to inspect at all of the above venues. USBs containing the Preliminary Environmental Information will be available to take away from all of the above venues and computers will be available at all venues except those marked with an \* to view the material at the venue.

Public Information Days, where the Preliminary Environmental Information will be available for inspection, will also be held by the Applicant on the following dates in the locations specified:

Date	Address	Time
Tuesday 20 June 2023	Wainfleet All Saints Coronation Hall, High Street, Wainfleet, PE24 4BS	2pm - 8pm
Wednesday 21 June 2023	Anderby Village Hall, Sea Road, Anderby, PE24 5YD	2pm - 8pm
Thursday 22 June 2023	Old Leake Community Centre, Furlongs Lane, Old Leake, PE22 9NX	2pm - 8pm
Friday 30 June 2023	Butterwick Village Hall, Church Road, Butterwick, PE22 0HT	2pm - 8pm
Saturday 1 July 2023	Fosdyke Village Hall, Old Main Road, Fosdyke, PE20 2BU	2pm - 8pm

Where a copy of the documents is requested from the Applicant, this can be provided free of charge on a USB. The documents can also be made available in hard copy on request at a cost of:

- Non-Technical Summary of Preliminary Environmental Information: free on request
- Preliminary Environmental Information Report and other consultation materials: £750
- Works Plans: £50

Further details in relation to the Project and copies of the documents, plans and maps showing the nature and location of the Project can be inspected free of charge from 7 June 2023 until 21 July 2023 on the Applicant's website at [www.outerdowsing.com/phase-2-consultation/](http://www.outerdowsing.com/phase-2-consultation/).

Any responses or representations to the publication of this notice must be made in writing to:

FREEPOST ODOW (no stamp or further address details needed on the envelope)

Or via email to [contact@outerdowsing.com](mailto:contact@outerdowsing.com).

The consultation will end at 11:59pm on **Friday 21 July 2023**.

Responses must (i) be received by the Applicant no later than 11:59pm on Friday 21 July 2023 (ii) be in writing (iii) state the grounds of the response or representation (iv) indicate who is making the response or representation and (b) give an address to which correspondence relating to the response or representation may be sent.

Consultation responses may be made publicly available however the Applicant will not share individuals' data although the general area of an individual's location may be indicated for context.

If you would like further information about this notice, the consultation documents or the Project, or would like to request copies of the consultation documents please contact the project team by using one of the following contact methods:

Email: [contact@outerdowsing.com](mailto:contact@outerdowsing.com)

Post: FREEPOST ODOW (no stamp or further address details needed on the envelope)

Telephone: 0808 175 2970

# Property

## Property Wanted



Rated **4.9/5**  
stars on  
[Reviews.co.uk](https://www.reviews.co.uk)

## WE BUY HOUSES FOR CASH

- ✓ Sell in days - or in your timescale
- ✓ No fees & no obligation
- ✓ Any condition or location
- ✓ NAPB approved & RICS regulated

GET UP TO  
**£30,000**  
CASH ADVANCE

BEST  
PRICE  
PAID

Call us **FREE** today for a cash offer available 24/7

# 0800 031 9071

[goodhousemove.co.uk](http://goodhousemove.co.uk)   

Any item any price free online



## The best place to sell your brick-a-brack

[marketplacelive.co.uk](http://marketplacelive.co.uk)  
Your local place to buy and sell

## **Annex 5.1.6Q Section 48 Notice Lincolnshire Echo (15 June 2023)**



Trusted news since 1893

# Lincolnshire Echo



**GOLDINGYOUNG**

House Clearance  
Valuations &  
Auctions



**01522 524984**  
lincoln@goldingyoung.com

[goldingyoung.com](http://goldingyoung.com)

[www.lincolnshirelive.co.uk](http://www.lincolnshirelive.co.uk)

[InYourArea.co.uk](http://InYourArea.co.uk)

Thursday, June 15 - Wednesday, June 21, 2021

£2.30

**STAY COOL!**  
**AIR CON RE-GAS**

**WHILE  
YOU  
WAIT**

**WILCO**  
**MOTOSAVE**

AT WRAGBY ROAD & NEWARK ROAD  
ALSO AT GAINSBOROUGH & WORKSOP

[wilcomotosave.co.uk](http://wilcomotosave.co.uk)

Motosave Limited. Part of The Shortis Group. E&OE. 2023





## **Annex 5.1.6R Section 48 Notice Louth Leader publications (7 June 2023)**




# Skegness Standard SINCE 1922

[lincolnshireworld.com](http://lincolnshireworld.com) Visit us online for breaking news

Wednesday, June 7, 2023

£1.40





**SECTION 48, PLANNING ACT 2008  
REGULATION 4, THE INFRASTRUCTURE PLANNING  
(APPLICATIONS: PRESCRIBED FORMS AND PROCEDURE)  
REGULATIONS 2009  
NOTICE PUBLICISING A PROPOSED APPLICATION FOR A  
DEVELOPMENT CONSENT ORDER TO CONSTRUCT,  
OPERATE, MAINTAIN, AND DECOMMISSION OUTER  
DOWSING OFFSHORE WIND**

Notice is hereby given that GTR4 Limited (trading as Outer Dowsing Offshore Wind) C/O Johnstone Carmichael Lip Birchlin Court, 20 Birchlin Lane, London, England, EC3V 9DU ("the Applicant") intends to apply to the Secretary of State for a Development Consent Order ("DCO") under section 37 of the Planning Act 2008 for the construction, operation, maintenance, and decommissioning of Outer Dowsing Offshore Wind, an offshore wind generating station located approximately 54 km east of the Lincolnshire coastline in the southern north sea and covering an area of approximately 500km2, together with associated development to connect the generating station to the national grid (the "Project").

The proposed DCO would, among other things, license and authorise:

- Up to 93 offshore wind turbines and their foundations with a maximum tip height of 403m above lowest astronomical tide and a maximum rotor diameter of 340m;
- Up to two large or up to four small offshore transformer substations and their foundations within the array area;
- Up to one offshore accommodation platform and its foundations;
- Up to two offshore HVAC reactive compensation platforms and their foundations within the offshore cable route;
- A network of subsea cables connecting the wind turbines, offshore transformer substations and offshore accommodation platform;
- Up to four offshore subsea export cable circuits to bring electricity from the offshore transformer substations to landfall, located at Wolla Bank, south of Anderby Creek;
- Works at landfall to connect the offshore export cable circuits to the onshore cable circuits, crossing underneath the beach and including transition joint bays;
- Underground cable circuits with the following details (depending on which of the onshore substation locations is selected):
  - Up to four underground cable circuits approximately 80 km in length, with joint bays, link boxes and/or earth pits, commencing at the landfall and running in a south westerly direction to an onshore substation at Weston Marsh to the North of Spalding;
  - Up to four underground cable circuits approximately 11 km in length, with joint bays, link boxes and/or earth pits, commencing at the landfall and running in a west and north westerly direction to an onshore substation at Lincolnshire Node, east of Alford.
- A new onshore substation in the vicinity of either Weston Marsh to the North of Spalding, which depending on final design may be either to the north or the south of the river Welland, or in the vicinity of the Lincolnshire Node east of Alford, and a connection into the National Grid infrastructure;
- Associated or ancillary works including archaeological and ground investigations, construction compounds, improvements to highways, verges and private access roads, construction of a temporary haul road, landscaping and drainage works;
- If required, compensatory measures in respect of the Inner Dowsing, Race Bank, and North Ridge Special Area of Conservation;
- If required, provision of an offshore artificial nesting structure(s) as a compensatory measure for potential impacts in respect of special protection area(s);
- If required, the compulsory acquisition of land and/or the compulsory acquisition of permanent and/or temporary rights;
- If required, the temporary stopping up, alteration or diversion of streets;
- The application and/or disapplication of legislation including, among other things, legislation relating to compulsory purchase; and
- Such ancillary, incidental and consequential provisions, permits or consents as are necessary and/or convenient.

The Project is an Environmental Impact Assessment ("EIA") development for the purposes of The Infrastructure Planning (Environmental Impact Assessment) Regulations 2017. This means that the Project constitutes development for which an EIA is required and the proposed application for a DCO will be accompanied by an Environmental Statement. The Applicant has prepared Preliminary Environmental Information which contains documents, plans and maps showing the nature and location of the Project and which can be accessed free of charge from 7 June 2023 until 21 July 2023 at the locations and times set out below.

Venue	Opening hours (may be subject to change)	
<b>Mablethorpe Library and Customer Service Centre</b> Stanley Avenue Mablethorpe Lincolnshire LN12 1DP	Monday	09:00-17:00
	Tuesday	09:00-17:00
	Wednesday	09:00-17:00
	Thursday	09:00-18:00
	Friday	09:00-17:00
	Saturday	09:00-13:00
Sunday	Closed	
<b>Skegness Library</b> 23 Roman Bank Skegness Lincolnshire PE25 2SA	Monday	09:00-17:00
	Tuesday	09:00-17:00
	Wednesday	09:00-17:00
	Thursday	09:00-18:00
	Friday	09:00-17:00
	Saturday	09:00-13:00
Sunday	Closed	
<b>Boston Library</b> County Hall Boston Lincolnshire	Monday	09:00-17:00
	Tuesday	09:00-17:00
	Wednesday	09:00-17:00
	Thursday	09:00-18:00

PE21 6DY	Friday Saturday Sunday	09:00-17:00 09:00-16:00 Closed
<b>Pinchbeck Community Hub and Library</b> 48 Knight Street Pinchbeck Lincolnshire PE11 3RU	Monday	Closed
	Tuesday	10:00-13:00
	Wednesday	10:00-13:00 and 14:00-16:00
	Thursday	10:00-13:00
	Friday	Closed
	Saturday	Closed
Sunday	Closed	
<b>Lincolnshire County Council*</b> County Offices Newland Lincoln LN1 1YL	Monday	09:00-17:00
	Tuesday	09:00-17:00
	Wednesday	09:00-17:00
	Thursday	09:00-17:00
	Friday	09:00-17:00
	Saturday	Closed
Sunday	Closed	
<b>East Lindsey District Council*</b> The Hub Mareham Road Horncastle LN9 6PH	Monday	09:00-17:00
	Tuesday	09:00-17:00
	Wednesday	09:00-17:00
	Thursday	09:00-17:00
	Friday	09:00-17:00
	Saturday	Closed
Sunday	Closed	
<b>South Holland District Council</b> Council Offices Priory Road Spalding Lincolnshire PE11 2XE	Monday	09:00-17:00
	Tuesday	09:00-17:00
	Wednesday	09:00-17:00
	Thursday	09:00-17:00
	Friday	09:00-17:00
	Saturday	Closed
Sunday	Closed	
<b>Boston Borough Council</b> Municipal Buildings West Street Boston PE21 8QR	Monday	08:45-17:15
	Tuesday	08:45-17:15
	Wednesday	08:45-17:15
	Thursday	08:45-17:15
	Friday	08:45-16:45
	Saturday	Closed
Sunday	Closed	

A hard copy of the Non-Technical Summary and the Onshore Substation PEIR Visualisations will be available to inspect at all of the above venues. USBs containing the Preliminary Environmental Information will be available to take away from all of the above venues and computers will be available at all venues except those marked with an \* to view the material at the venue. Public Information Days, where the Preliminary Environmental Information will be available for inspection, will also be held by the Applicant on the following dates in the locations specified:

Date	Address	Time
Tuesday 20 June 2023	Wainfleet All Saints Coronation Hall High Street Wainfleet PE24 4BS	2pm – 8pm
Wednesday 21 June 2023	Anderby Village Hall Sea Road Anderby PE24 5YD	2pm – 8pm
Thursday 22 June 2023	Old Leake Community Centre Furlongs Lane Old Leake, PE22 9NX	2pm – 8pm
Friday 30 June 2023	Butterwick Village Hall Church Road Butterwick PE22 0HT	2pm – 8pm
Saturday 1 July 2023	Fosdyke Village Hall Old Main Road Fosdyke PE20 2BU	2pm – 8pm

Where a copy of the documents is requested from the Applicant, this can be provided free of charge on a USB. The documents can also be made available in hard copy on request at a cost of:

- Non-Technical Summary of Preliminary Environmental Information: free on request
- Preliminary Environmental Information Report and other consultation materials: £750
- Works Plans: £50

Further details in relation to the Project and copies of the documents, plans and maps showing the nature and location of the Project can be inspected free of charge from 7 June 2023 until 21 July 2023 on the Applicant's website at [www.outerdowsing.com/phase-2-consultation/](http://www.outerdowsing.com/phase-2-consultation/).

Any responses or representations to the publication of this notice must be made in writing to:

FREEPOST ODOW (no stamp or further address details needed on the envelope)

Or via email to [contact@outerdowsing.com](mailto:contact@outerdowsing.com).

The consultation will end at 11:59pm on **Friday 21 July 2023**.

Responses must (i) be received by the Applicant no later than 11:59pm on Friday 21 July 2023 (ii) be in writing (iii) state the grounds of the response or representation (iv) indicate who is making the response or representation and (b) give an address to which correspondence relating to the response or representation may be sent.

Consultation responses may be made publicly available however the Applicant will not share individuals' data although the general area of an individual's location may be indicated for context. If you would like further information about this notice, the consultation documents or the Project, or would like to request copies of the consultation documents please contact the project team by using one of the following contact methods:

Email: [contact@outerdowsing.com](mailto:contact@outerdowsing.com)

Post: FREEPOST ODOW (no stamp or further address details needed on the envelope)

Telephone: 0808 175 2970

**PLANNING NOTICES**

**Town And Country Planning  
(Development Management Procedure)  
(England) Order 2015 Notice Under  
Article 13 Of Application For Planning  
Permission**

Proposed development at: **National Trust Sandilands Roman Bank, Sandilands, Sutton on Sea, Lincolnshire, Mablethorpe LN12 2RJ**  
Take notice that application is being made by:  
Organisation name: **National Trust**  
Applicant name: **Mr Paul White**  
For planning permission to: Creation of a wetland nature reserve with associated visitor infrastructure.  
Local Planning Authority to whom the application is being submitted: East Lindsey District Council  
Local Planning Authority address: **The Hub, Mareham Road, Horncastle, Lincolnshire, LN9 6PH.**  
Any owner of the land or tenant who wishes to make representations about this application, should write to the council within 21 days of the date of this notice.  
Signatory: Mr Paul White

Signature:

Date: **07/06/2023**

Statement of owners' rights: The grant of planning permission does not affect owners' rights to retain or dispose of their property, unless there is some provision to the contrary in an agreement or lease. Statement of agricultural tenants' rights: The grant of planning permission for non-agricultural development may affect agricultural tenants' security of tenure. 'Owner' means a person having a freehold interest or a leasehold interest the unexpired term of which is not less than seven years. 'Tenant' means a tenant of an agricultural holding any part of which is comprised in the land.

**WEST LINDSEY DISTRICT COUNCIL**

Planning (Listed Buildings and Conservation Areas) Act 1990; Notice under section 73  
Town and Country Planning Act 1990,  
Hazardous Substances Act 1990

WLDC has received the following applications for planning permission:

a) 146685: **Market Rasen:** Mr J Robinson: Land s/o Legsby Rd: erect 6 bungalows (affects right of way)

You may view the application, plans and other submitted documents online at [www.west-lindsey.gov.uk/planning/](http://www.west-lindsey.gov.uk/planning/) or at the Guildhall, Marshall's Yard, Gainsborough DN21 2NA. Representations should be made in writing to the Head of Paid Service at the Council within 24 days of publication of this notice. Anyone requiring an acknowledgement should state this in writing and send a stamped SAE.

Ian Knowles, Head of Paid Service

**TRUSTEES NOTICES**

**Farrow Reginald Arthur  
(Deceased)**

Pursuant to the Trustee Act 1925 any persons having a claim against or an interest in the Estate of the above named, late of Manor Farm The Green Strubby Alford Lincolnshire, LN13 0LW, who died on 24/06/2021, are required to send written particulars thereof to the undersigned on or before 08/08/2023, after which date the Estate will be distributed having regard only to the claims and interests of which they have had notice.

**Duncan & Topsis Legal Services,**  
3 Castlegate, Grantham, Lincs, NG31 6SF

**Joyce Kemp  
(Deceased)**

Pursuant to the Trustee Act 1925 any persons having a claim against or an interest in the Estate of the above named, late of 24 Lyndhurst Estate Sea Lane Ingoldmells, PE25 1PD, who died on 31/03/2023, are required to send written particulars thereof to the undersigned on or before 08/08/2023, after which date the Estate will be distributed having regard only to the claims and interests of which they have had notice.

**Sills & Betteridge Llp,**  
Aquis House Clasketgate Lincoln LN2 1JN

**Alan Terance Curtis (Deceased)**

Pursuant to the Trustee Act 1925 any persons having a claim against or an interest in the Estate of the above named, late of 7 Mayfield Grove, Skegness, Lincolnshire, PE25 3RY, who died on 16/02/2023, are required to send written particulars thereof to the undersigned on or before 08/08/2023, after which date the Estate will be distributed having regard only to the claims and interests of which they have had notice.

**Sills & Betteridge Llp,**  
50 Alghitha Road, Skegness, Lincolnshire, GB, PE25 2AW

**94%  
OF  
PEOPLE  
PREFER  
TO BUY  
FROM  
LOCAL  
BUSINESSES.**



**Don't  
miss  
out,  
you can  
advertise in  
your local  
newspaper  
and  
website  
at a cost  
effective  
rate.**

**Call your  
friendly  
Classified  
team today  
to hear  
about our  
multimedia  
advertising  
solutions.  
Tel:  
0207 084 5207**

## **Annex 5.1.6S Section 48 Notice Louth Leader publications (14 June 2023)**



# Skegness Standard SINCE 1922

[lincolnshireworld.com](http://lincolnshireworld.com) Visit us online for breaking news

Wednesday, June 14, 2023


£1.40



Log cabins, summerhouses and timber buildings available.

**NEW DISPLAY SITE OPEN**

Tealby Road, Market Rasen LN83UL  
T: 07800981270  
E: [josh@northernlogcabins.com](mailto:josh@northernlogcabins.com)



Timber Cladding, Framing, plywood's and roofing materials  
all available with **FREE DELIVERY NATIONWIDE**

**Delivery and installation available nationwide**

Call and quote this advert for **10% OFF** | T: 07800981270

**HOLIDAYS**

**HOLIDAYS GENERAL**

**CAMPING & CARAVANNING**

**WANTED CARAVANS & MOTORHOMES**

Any make, model, age, or condition, even damp or damaged

UK-wide collection  
Top prices paid in an instant

Contact James on  
07392 180 003

**TO ADVERTISE CALL 0207 084 5207**

**HOLIDAYS GENERAL**

**TRAVEL INSURANCE**

**More than 250,000 Trustpilot reviews.**

**...Just saying**

Call FREE 7 days a week  
**0800 033 4896**  
staysure.co.uk

**Staysure**

**HOLIDAYS GENERAL**

**HUNTS**

*The Spirit of Lincolnshire*

**Chester Zoo Weekend Break**

Friday 11th August to Sunday 13th August 2023

Includes, 2 nights Half Board accommodation at the Holiday Inn Runcom\*\*\*, Chester Zoo, A full Day out, Excursions, Door to Door transport from our large Lincolnshire Area

**£299 per person**

CALL:01507-463000 WEBSITE:WWW.HUNTS-COACHES.CO.UK  
EMAIL:TRAVEL.OFFICE@HUNTS-COACHES.CO.UK

**PUBLIC NOTICES**

**LICENCE APPLICATIONS**

**Licensing Act 2003 - Application for a Premises Licence**

Notice is hereby given that an application for a premises licence under the abovementioned legislation has been made by East Lindsey District Council to East Lindsey District Council in respect of premises known as Louth Market Place, Louth Cornmarket, Mercer Row and Eastgate which are situated in Louth Town Centre. The licensable activity, which it is proposed to carry on at the premises, is as follows: **Louth Food and Drink Festival, Oct 1st 2023.** Live music and entertainment will take place outdoors between the hours of 10am and 4pm, alongside over 60 food and drink stalls. The record of the application may be inspected by prior appointment at the offices of The Licensing Team, East Lindsey District Council, The Hub, Mareham Road, Horncastle, LN9 6PH, during normal office hours. Any representations by interested parties or Responsible Authorities regarding the application must be made in writing to the Licensing Team, East Lindsey District Council at the above address by **3rd July 2023.** It is an offence, liable on summary conviction to a fine up to Level 5 (£5000) on the standard scale, to knowingly or recklessly make a false statement in connection with the licence application.

**HOMES**

**FIND YOUR NEW FRONT DOOR**

VIEW PROPERTY FOR SALE IN YOUR LOCAL AREA

DISCOVER HOMES EVERY WEEK IN PAPER AND ONLINE

**louthleader.co.uk/motors**

Your trusted local Motors site to Buy & Sell vehicles.

**OUTER DOWSING OFFSHORE WIND**

**SECTION 48, PLANNING ACT 2008**

**REGULATION 4, THE INFRASTRUCTURE PLANNING (APPLICATIONS: PRESCRIBED FORMS AND PROCEDURE) REGULATIONS 2009**

**NOTICE PUBLICISING A PROPOSED APPLICATION FOR A DEVELOPMENT CONSENT ORDER TO CONSTRUCT, OPERATE, MAINTAIN, AND DECOMMISSION OUTER DOWSING OFFSHORE WIND**

Notice is hereby given that GTR4 Limited (trading as Outer Dowsing Offshore Wind) C/O Johnston Carmichael Lip Birch Court, 20 Birch Lane, London, England, EC3V 9DU ("the Applicant") intends to apply to the Secretary of State for a Development Consent Order ("DCO") under section 37 of the Planning Act 2008 for the construction, operation, maintenance, and decommissioning of Outer Dowsing Offshore Wind, an offshore wind generating station located approximately 54 km east of the Lincolnshire coastline in the southern north sea and covering an area of approximately 500km2, together with associated development to connect the generating station to the national grid (the "Project").

The proposed DCO would, among other things, license and authorise:

- Up to 93 offshore wind turbines and their foundations with a maximum tip height of 403m above lowest astronomical tide and a maximum rotor diameter of 340m;
- Up to two large or up to four small offshore transformer substations and their foundations within the array area;
- Up to one offshore accommodation platform and its foundations;
- Up to two offshore HVAC reactive compensation platforms and their foundations within the offshore cable route;
- A network of subsea cables connecting the wind turbines, offshore transformer substations and offshore accommodation platform;
- Up to four offshore subsea export cable circuits to bring electricity from the offshore transformer substations to landfill, located at Wolla Bank, south of Anderby Creek;
- Works at landfill to connect the offshore export cable circuits to the onshore cable circuits, crossing underneath the beach and including transition joint bays;
- Underground cable circuits with the following details (depending on which of the onshore substation locations is selected):
  - Up to four underground cable circuits approximately 80 km in length, with joint bays, link boxes and/or earth pits, commencing at the landfill and running in a south westerly direction to an onshore substation at Weston Marsh to the North of Spalding;
  - Up to four underground cable circuits approximately 11 km in length, with joint bays, link boxes and/or earth pits, commencing at the landfill and running in a west and north westerly direction to an onshore substation at Lincolnshire Node, east of Alford.
- A new onshore substation in the vicinity of either Weston Marsh to the North of Spalding, which depending on final design may be either to the north or the south of the river Welland, or in the vicinity of the Lincolnshire Node east of Alford, and a connection into the National Grid infrastructure;
- Associated or ancillary works including archaeological and ground investigations, construction compounds, improvements to highways, verges and private access roads, construction of a temporary haul road, landscaping and drainage works;
- If required, compensatory measures in respect of the Inner Dowsing, Race Bank, and North Ridge Special Area of Conservation;
- If required, provision of an offshore artificial nesting structure(s) as a compensatory measure for potential impacts in respect of special protection area(s);
- If required, the compulsory acquisition of land and/or the compulsory acquisition of permanent and/or temporary rights;
- If required, the temporary stopping up, alteration or diversion of streets;
- The application and/or disapplication of legislation including, among other things, legislation relating to compulsory purchase; and
- Such ancillary, incidental and consequential provisions, permits or consents as are necessary and/or convenient.

The Project is an Environmental Impact Assessment ("EIA") development for the purposes of The Infrastructure Planning (Environmental Impact Assessment) Regulations 2017. This means that the Project constitutes development for which an EIA is required and the proposed application for a DCO will be accompanied by an Environmental Statement. The Applicant has prepared Preliminary Environmental Information which contains documents, plans and maps showing the nature and location of the Project and which can be accessed free of charge from 7 June 2023 until 21 July 2023 at the locations and times set out below.

Venue	Opening hours (may be subject to change)
<b>Mablethorpe Library and Customer Service Centre</b> Stanley Avenue Mablethorpe Lincolnshire LN12 1DP	Monday 09:00-17:00 Tuesday 09:00-17:00 Wednesday 09:00-17:00 Thursday 09:00-18:00 Friday 09:00-17:00 Saturday 09:00-13:00 Sunday Closed
<b>Skegness Library</b> 23 Roman Bank Skegness Lincolnshire PE25 2SA	Monday 09:00-17:00 Tuesday 09:00-17:00 Wednesday 09:00-17:00 Thursday 09:00-18:00 Friday 09:00-17:00 Saturday 09:00-13:00 Sunday Closed
<b>Boston Library</b> County Hall Boston Lincolnshire	Monday 09:00-17:00 Tuesday 09:00-17:00 Wednesday 09:00-17:00 Thursday 09:00-18:00

PE21 6DY	Friday Saturday Sunday	09:00-17:00 09:00-16:00 Closed
<b>Pinchbeck Community Hub and Library</b> 48 Knight Street Pinchbeck Lincolnshire PE11 3RU	Monday Tuesday Wednesday Thursday Friday Saturday Sunday	Closed 10:00-13:00 10:00-13:00 and 14:00-16:00 10:00-13:00 Closed Closed Closed
<b>Lincolnshire County Council*</b> County Offices Newland Lincoln LN1 1YL	Monday Tuesday Wednesday Thursday Friday Saturday Sunday	09:00-17:00 09:00-17:00 09:00-17:00 09:00-17:00 09:00-17:00 Closed Closed
<b>East Lindsey District Council*</b> The Hub Mareham Road Horncastle LN9 6PH	Monday Tuesday Wednesday Thursday Friday Saturday Sunday	09:00-17:00 09:00-17:00 09:00-17:00 09:00-17:00 09:00-17:00 Closed Closed
<b>South Holland District Council</b> Council Offices Priory Road Spalding Lincolnshire PE11 2XE	Monday Tuesday Wednesday Thursday Friday Saturday Sunday	09:00-17:00 09:00-17:00 09:00-17:00 09:00-17:00 09:00-17:00 Closed Closed
<b>Boston Borough Council</b> Municipal Buildings West Street Boston PE21 8QR	Monday Tuesday Wednesday Thursday Friday Saturday Sunday	08:45-17:15 08:45-17:15 08:45-17:15 08:45-17:15 08:45-16:45 Closed Closed

A hard copy of the Non-Technical Summary and the Onshore Substation PEIR Visualisations will be available to inspect at all of the above venues. USBs containing the Preliminary Environmental Information will be available to take away from all of the above venues and computers will be available at all venues except those marked with an \* to view the material at the venue. Public Information Days, where the Preliminary Environmental Information will be available for inspection, will also be held by the Applicant on the following dates in the locations specified:

Date	Address	Time
Tuesday 20 June 2023	Wainfleet All Saints Coronation Hall High Street Wainfleet PE24 4BS	2pm – 8pm
Wednesday 21 June 2023	Anderby Village Hall Sea Road Anderby PE24 5VD	2pm – 8pm
Thursday 22 June 2023	Old Leake Community Centre Furlongs Lane Old Leake, PE22 9NX	2pm – 8pm
Friday 30 June 2023	Butterwick Village Hall Church Road Butterwick PE22 0HT	2pm – 8pm
Saturday 1 July 2023	Fosdyke Village Hall Old Main Road Fosdyke PE20 2BU	2pm – 8pm

Where a copy of the documents is requested from the Applicant, this can be provided free of charge on a USB. The documents can also be made available in hard copy on request at a cost of:

- Non-Technical Summary of Preliminary Environmental Information: free on request
- Preliminary Environmental Information Report and other consultation materials: £750
- Works Plans: £50

Further details in relation to the Project and copies of the documents, plans and maps showing the nature and location of the Project can be inspected free of charge from 7 June 2023 until 21 July 2023 on the Applicant's website at [www.outerdowsing.com/phase-2-consultation/](http://www.outerdowsing.com/phase-2-consultation/).

Any responses or representations to the publication of this notice must be made in writing to:

FREEPOST ODOW (no stamp or further address details needed on the envelope)

Or via email to [contact@outerdowsing.com](mailto:contact@outerdowsing.com).

The consultation will end at 11:59pm on **Friday 21 July 2023.**

Responses must (i) be received by the Applicant no later than 11:59pm on Friday 21 July 2023 (ii) be in writing (iii) state the grounds of the response or representation (iv) indicate who is making the response or representation and (b) give an address to which correspondence relating to the response or representation may be sent.

Consultation responses may be made publicly available however the Applicant will not share individuals' data although the general area of an individual's location may be indicated for context.

If you would like further information about this notice, the consultation documents or the Project, or would like to request copies of the consultation documents please contact the project team by using one of the following contact methods:

Email: [contact@outerdowsing.com](mailto:contact@outerdowsing.com)

Post: FREEPOST ODOW (no stamp or further address details needed on the envelope)

Telephone: 0808 175 2970

## **Annex 5.16T Section 48 Notice Spalding Guardian (8 June 2023)**

Since 1881

Thursday  
June 8  
2023


# SPALDING Guardian

£1.40

[spaldingtoday.co.uk](http://spaldingtoday.co.uk)

 ILIFFE MEDIA

**BROADGATE HOMES**  
*Always the pick of the bunch*  
 01406 380532 / 01775 711637  
[info@broadgate-homes.com](mailto:info@broadgate-homes.com)  
[www.broadgate-homes.com](http://www.broadgate-homes.com)



0101 222100 WWW.BAYTREE-GARDENCENTRE.COM 0101 222



**PUBLIC NOTICES**

**SECTION 48, PLANNING ACT 2008**

**REGULATION 4, THE INFRASTRUCTURE PLANNING**

**(APPLICATIONS: PRESCRIBED FORMS AND PROCEDURE) REGULATIONS 2009**

**NOTICE PUBLISING A PROPOSED APPLICATION FOR A DEVELOPMENT CONSENT ORDER TO CONSTRUCT, OPERATE, MAINTAIN, AND DECOMMISSION OUTER DOWSING OFFSHORE WIND**



Notice is hereby given that GTR4 Limited (trading as Outer Dowsing Offshore Wind) C/O Johnston Carmichael LLP Birchin Court, 20 Birchin Lane, London, England, EC3V 9DU ("the Applicant") intends to apply to the Secretary of State for a Development Consent Order ("DCO") under section 37 of the Planning Act 2008 for the construction, operation, maintenance, and decommissioning of Outer Dowsing Offshore Wind, an offshore wind generating station located approximately 54 km east of the Lincolnshire coastline in the southern north sea and covering an area of approximately 500km<sup>2</sup>, together with associated development to connect the generating station to the national grid (the "Project").

The proposed DCO would, among other things, license and authorise:

- Up to 93 offshore wind turbines and their foundations with a maximum tip height of 403m above lowest astronomical tide and a maximum rotor diameter of 340m;
- Up to two large or up to four small offshore transformer substations and their foundations within the array area;
- Up to one offshore accommodation platform and its foundations;
- Up to two offshore HVAC reactive compensation platforms and their foundations within the offshore cable route;
- A network of subsea cables connecting the wind turbines, offshore transformer substations and offshore accommodation platform;
- Up to four offshore subsea export cable circuits to bring electricity from the offshore transformer substations to landfall, located at Wolla Bank, south of Anderby Creek;
- Works at landfall to connect the offshore export cable circuits to the onshore cable circuits, crossing underneath the beach and including transition joint bays;
- Underground cable circuits with the following details (depending on which of the onshore substation locations is selected):
  - Up to four underground cable circuits approximately 80 km in length, with joint bays, link boxes and/or earth pits, commencing at the landfall and running in a south westerly direction to an onshore substation at Weston Marsh to the North of Spalding;
  - Up to four underground cable circuits approximately 11 km in length, with joint bays, link boxes and/or earth pits, commencing at the landfall and running in a west and north westerly direction to an onshore substation at Lincolnshire Node, east of Alford.
- A new onshore substation in the vicinity of either Weston Marsh to the North of Spalding, which depending on final design may be either to the north or the south of the river Welland, or in the vicinity of the Lincolnshire Node east of Alford, and a connection into the National Grid infrastructure;
- Associated or ancillary works including archaeological and ground investigations, construction compounds, improvements to highways, verges and private access roads, construction of a temporary haul road, landscaping and drainage works;
- If required, compensatory measures in respect of the Inner Dowsing, Race Bank, and North Ridge Special Area of Conservation;
- If required, provision of an offshore artificial nesting structure(s) as a compensatory measure for potential impacts in respect of special protection areas(s);
- If required, the compulsory acquisition of land and/or the compulsory acquisition of permanent and/or temporary rights;
- If required, the temporary stopping up, alteration or diversion of streets;
- The application and/or discontinuation of legislation including, among other things, legislation relating to compulsory purchase; and
- Such ancillary, incidental and consequential provisions, permits or consents as are necessary and/or convenient.

The Project is an Environmental Impact Assessment ("EIA") development for the purposes of The Infrastructure Planning (Environmental Impact Assessment) Regulations 2017. This means that the Project constitutes development for which an EIA is required and the proposed application for a DCO will be accompanied by an Environmental Statement. The Applicant has prepared Preliminary Environmental Information which contains documents, plans and maps showing the nature and location of the Project and which can be accessed free of charge from 7 June 2023 until 21 July 2023 at the locations and times set out below.

Venue	Opening hours (may be subject to change)	Venue	Opening hours (may be subject to change)
<b>Mablethorpe Library and Customer Service Centre</b> Stanley Avenue Mablethorpe Lincolnshire LN12 1DP	Monday 09:00-17:00 Tuesday 09:00-17:00 Wednesday 09:00-17:00 Thursday 09:00-18:00 Friday 09:00-17:00 Saturday 09:00-13:00 Sunday Closed	<b>Lincolnshire County Council</b> County Offices Newland Lincoln LN1 1YL	Monday 09:00-17:00 Tuesday 09:00-17:00 Wednesday 09:00-17:00 Thursday 09:00-17:00 Friday 09:00-17:00 Saturday Closed Sunday Closed
<b>Skegness Library</b> 23 Foman Bank Skegness Lincolnshire PE25 2SA	Monday 09:00-17:00 Tuesday 09:00-17:00 Wednesday 09:00-17:00 Thursday 09:00-18:00 Friday 09:00-17:00 Saturday 09:00-13:00 Sunday Closed	<b>East Lindsey District Council*</b> The Hub Mareham Road Horncliffe LN9 6PH	Monday 09:00-17:00 Tuesday 09:00-17:00 Wednesday 09:00-17:00 Thursday 09:00-17:00 Friday 09:00-17:00 Saturday Closed Sunday Closed
<b>Boston Library</b> County Hall Boston Lincolnshire PE21 6DY	Monday 09:00-17:00 Tuesday 09:00-17:00 Wednesday 09:00-17:00 Thursday 09:00-18:00 Friday 09:00-17:00 Saturday 09:00-16:00 Sunday Closed	<b>South Holland District Council</b> Council Offices Priory Road Spalding Lincolnshire PE11 2XE	Monday 09:00-17:00 Tuesday 09:00-17:00 Wednesday 09:00-17:00 Thursday 09:00-17:00 Friday 09:00-17:00 Saturday Closed Sunday Closed
<b>Pinchbeck Community Hub and Library</b> 48 Knight Street Pinchbeck Lincolnshire PE11 3RU	Monday Closed Tuesday 10:00-13:00 Wednesday 10:00-13:00 and 14:00-16:00 Thursday 10:00-13:00 Friday Closed Saturday Closed Sunday Closed	<b>Boston Borough Council</b> Municipal Buildings West Street Boston PE21 8QR	Monday 08:45-17:15 Tuesday 08:45-17:15 Wednesday 08:45-17:15 Thursday 08:45-17:15 Friday 08:45-16:45 Saturday Closed Sunday Closed

A hard copy of the Non-Technical Summary and the Onshore Substation PEIR Visualisations will be available to inspect at all of the above venues. USBs containing the Preliminary Environmental Information will be available to take away from all of the above venues and computers will be available at all venues except those marked with an \* to view the material at the venue. Public Information Days, where the documents will be available, will also be held by the Applicant on the following dates and locations:

Date	Address	Time
Tuesday 20 June 2023	Wainfleet All Saints Coronation Hall, High Street, Wainfleet, PE24 4BS	2pm – 8pm
Wednesday 21 June 2023	Anderby Village Hall, Sea Road, Anderby, PE24 5YD	2pm – 8pm
Thursday 22 June 2023	Old Leake Community Centre, Furlongs Lane, Old Leake, PE22 9NX	2pm – 8pm
Friday 30 June 2023	Butterwick Village Hall, Church Road, Butterwick, PE22 0HT	2pm – 8pm
Saturday 1 July 2023	Fosdyke Village Hall, Old Main Road, Fosdyke, PE20 2BU	2pm – 8pm

Where a copy of the documents is requested from the Applicant, this can be provided free of charge on a USB. The documents can also be made available in hard copy on request at a cost of:

- Non-Technical Summary of Preliminary Environmental Information: free on request
- Preliminary Environmental Information Report and other consultation materials: £750
- Works Plans: £50

Further details in relation to the Project and copies of the documents, plans and maps showing the nature and location of the Project can be inspected free of charge from 7 June 2023 until 21 July 2023 on the Applicant's website at [www.outerdowsing.com/phase-2-consultation/](http://www.outerdowsing.com/phase-2-consultation/).

Any responses or representations to the publication of this notice must be made in writing to: FREEPOST ODOW (no stamp or further address details needed on the envelope) Or via email to [contact@outerdowsing.com](mailto:contact@outerdowsing.com).

The consultation will end at 11:59pm on **Friday 21 July 2023**.

Responses must (i) be received by the Applicant no later than 11:59pm on Friday 21 July 2023 (ii) be in writing (iii) state the grounds of the response or representation (iv) indicate who is making the response 4 or representation and (b) give an address to which correspondence relating to the response or representation may be sent.

Consultation responses may be made publicly available however the Applicant will not share individuals' data although the general area of an individual's location may be indicated for context.

If you would like further information about this notice, the consultation documents or the Project, or would like to request copies of the consultation documents please contact the project team by using one of the following contact methods:

Email: [contact@outerdowsing.com](mailto:contact@outerdowsing.com) • Telephone: 0808 175 2970

Post: FREEPOST ODOW (no stamp or further address details needed on the envelope)

**PROPERTY WANTED**

**Council Exchange:**

Looking for a two or three bed house in Lincolnshire in exchange for a two-bed house in rural Cumbria, CA7 2HG. Six miles from lake District, new kitchen & bathroom, log burner in living room. Driveway for 4 cars. Call, text or whatsapp: **07483849507**



**Looking to advertise your Business**

Call Today  
**01279 216515**



**MOTORS**

**TOMBLINS GARAGE**  
**MOT TEST CENTRE**

- Service
- Repairs
- Tyres
- Batteries
- Exhausts
- Used Car Sales
- We Buy Cars

[tombkins.garage@btconnect.com](mailto:tombkins.garage@btconnect.com)

Northgate Road, Pinchbeck, Spalding, Lincs PE11 3SE

**RM1 Tel: 01775 723033**

**WANTED**

**ALL MOTORCYCLES**  
**TOP PRICE PAID**

ANY AGE,  
ANY CONDITION  
*Fast & Polite Service*  
*Family Run Business*

**CALL MARK**  
**ANYTIME**

**01604 781187**  
**07957984191**

**WANTED**

**ALL CARS, VANS, TRUCKS**  
**AND 4X4S NEW AND OLD**  
**FROM £100 - £10,000 PAID!**

**INCL SCRAP VEHICLES**  
**AND NON RUNNERS**  
**WE COME TO YOU - TOP PRICES PAID**

CALL WAYNE 07778 057991 | [www.wp-cars.co.uk](http://www.wp-cars.co.uk)

Think **BIG**



Helping local business grow

Call our marketing team on  
**01775 765430**

INFORMATIVE • TRUSTED • EFFECTIVE



ILIFFE MEDIA

**Life is local** CONTACT US NOW FOR YOUR advertising needs **01780 484833** ILIFFE MEDIA

ILIFFE MEDIA

INFORMATIVE • TRUSTED • EFFECTIVE  
**Guardian**  
Since 1881

## **Annex 5.1.6U Section 48 Notice Spalding Guardian (15 June 2023)**